

TYPE OR PRINT

NOTICE OF INTENTION TO DRILL

C-1


15-207-20,454-00-00



TO BE FILED WITH THE STATE CORPORATION COMMISSION PRIOR TO COMMENCEMENT OF WELL

1. Operator Tesoro Petroleum Corp. Address Box 3305 Bartlesville, Okla.
2. Lease name Westlake Well No. 7 County Woodson
3. Well Location SW ~~30E~~ NE SW Sec. 34 Township 23S Range 14E
4. Well to be drilled 1100 ft. from nearest lease line.
5. Drilling Contractor Ute Drilling Co. Address Iola, Kansas
6. Type of equipment: Rotary  Cable Tool  Approx. date operation to begin June 16 1970
7. Well to be drilled for Oil  Gas  Disposal  Input  Estimated Total Depth of Well 1700 ft.
8. Depth of deepest fresh water well within one mile of location \_\_\_\_\_ ft. If none exists, write NONE None
9. Ground elevation at location is approx. \_\_\_\_\_ ft. higher or \_\_\_\_\_ ft. lower than ground elevation at water well.
10. Depth of the deepest municipal water well within three miles of location \_\_\_\_\_ ft. If none exists, write NONE None
11. Operator states that he will set surface pipe at least 25 ft. below all Tertiary or unconsolidated deposits and, taking into consideration differences in ground elevations, that the minimum depth necessary, to the best of his knowledge and belief, to protect all fresh water zones is 25 ft. and operator agrees to set surface pipe at this location to a depth of not less than 1700 ft. Alternate 1  Alternate 2

REMARKS:

Signature of Operator





**State Corporation Commission of Kansas  
Conservation Division  
500 Insurance Building  
212 North Market  
Wichita, Kansas 67202**

**RECEIVED  
STATE CORPORATION COMMISSION  
JUN 15 1970  
CONSERVATION DIVISION  
Wichita, Kansas  
6-15-70**

**(IF PREFERRED, MAIL IN ENVELOPE)**