




TYPE**NOTICE OF INTENTION TO DRILL**C-1
MI-1331**TO BE FILED WITH THE STATE CORPORATION COMMISSION
PRIOR TO COMMENCEMENT OF WELL**API Number 15-207-21,339
(For office use only) 00-001. Operator Newland Oil Co.Address 510 N. Main Yates Center, Ks 667832. Contractor C. H. & S. Drilling Co. 2Address Route 1 Colony, KS 660153. Type of Equipment: Rotary X Cable Tool4. Well to be Drilled for: Oil X Gas

Disposal Input Other

5. Depth of Deepest Fresh Water within 1 mile 25 ft.6. Depth of Municipal Water Well within 3 miles None ft.7. Depth to Protect all Fresh Water 150 ft.8. Amount of Surface Casing to be set 70 ft.9. Alternate No. 1 No. 2 XCemented to top
REMARKS:Starting Date 5-27-78County WoodsonSec. 24 Twp. 23 S Rge. 16 E WSpot Location SE/SE/NWNearest Lease Line 220 ft.Lease Name MaynardWell No. 22Est. Total Depth 975 ft.**OPERATOR STATES THAT HE WILL COMPLY WITH K. S. A. 55-128**

Signature of Operator





State Corporation Commission of Kansas
Conservation Division
245 North Water
Wichita, Kansas 67202

RECEIVED
STATE CORPORATION COMMISSION

MAY 18 1978

CONSERVATION DIVISION
Wichita, Kansas

5-18-78

(IF PREFERRED, MAIL IN ENVELOPE)