

TYPE OR PRINT

NOTICE OF INTENTION TO DRILL

C-1

15-207-20,348 -00-00

TO BE FILED WITH THE STATE CORPORATION COMMISSION PRIOR TO COMMENCEMENT OF WELL

1. Operator Howard E Vanderman Address Box 212 Lenexa Kansas 66051
2. Lease name Broadmerble Well No. 6 County Woodson
3. Well Location SW/4 Sec. 30 Township T7 23 Range R23 17E
4. Well to be drilled 550 ft. from nearest lease line.
5. Drilling Contractor Norman Bell Address Neosho Falls Kansas
6. Type of equipment: Rotary Cable Tool . Approx. date operation to begin May 19 1969.
7. Well to be drilled for Oil Gas Disposal Input Estimated Total Depth of Well 925 ft.
8. Depth of deepest fresh water well within one mile of location none ft. If none exists, write NONE none
9. Ground elevation at location is approx. _____ ft. higher or _____ ft. lower than ground elevation at water well.
10. Depth of the deepest municipal water well within three miles of location ? ft. If none exists, write NONE ?
11. Operator states that he will set surface pipe at least 25 ft. below all Tertiary or unconsolidated deposits and, taking into consideration differences in ground elevations, that the minimum depth necessary, to the best of his knowledge and belief, to protect all fresh water zones is 30 ft. and operator agrees to set surface pipe at this location to a depth of not less than 30 ft. Alternate 1 Alternate 2 .




REMARKS:

Signature of Operator

Howard E Vanderman



*HE Vanderman
Box 212 Jeneva Kansas
66057*



**State Corporation Commission of Kansas
Conservation Division
500 Insurance Building
212 North Market
Wichita 2, Kansas**

**RECEIVED
STATE CORPORATION COMMISSION
MAY 20 1969
CONSERVATION DIVISION
Wichita, Kansas**

(IF PREFERRED, MAIL IN ENVELOPE)

5-20-69