

TYPE OR PRINT

NOTICE OF INTENTION TO DRILL

C-1


15-207-01040-00-0 0



TO BE FILED WITH THE STATE CORPORATION COMMISSION PRIOR TO COMMENCEMENT OF WELL

1. Operator R.E.French Address Gridley, Kansas
2. Lease name P.Rhea Well No. 4 County Woodson
3. Well Location SW Corner of SE/4 of NW/4 Sec. 24-24-13E Sec. 24 Township 24 Range 13E
4. Well to be drilled 1200 ft. from nearest lease line.
5. Drilling Contractor Brown Drl. Co. Address Gridley, Kansas
6. Type of equipment: Rotary ☐ Cable Tool ☒ Approx. date operation to begin Aug. 1, 1964 196
7. Well to be drilled for Oil ☒ Gas ☐ Disposal ☐ Input ☐ Estimated Total Depth of Well 1700 ft.
8. Depth of deepest fresh water well within one mile of location None ft. If none exists, write NONE None
9. Ground elevation at location is approx. None ft. higher or None ft. lower than ground elevation at water well.
10. Depth of the deepest municipal water well within three miles of location None ft. If none exists, write NONE None
11. Operator states that he will set surface pipe at least 25 ft. below all Tertiary or unconsolidated deposits and, taking into consideration differences in ground elevations, that the minimum depth necessary, to the best of his knowledge and belief, to protect all fresh water zones is 100 ft. and operator agrees to set surface pipe at this location to a depth of not less than 150 ft. Alternate 1 ☒ Alternate 2 ☐.

REMARKS:

Signature of Operator





**State Corporation Commission of Kansas**  
**Conservation Division**  
**500 Insurance Building**  
**212 North Market**  
**Wichita 2, Kansas**

**RECEIVED**  
STATE CORPORATION COMMISSION

JUL 29 1964

CONSERVATION DIVISION  
Wichita, Kansas

7-29-64

(IF PREFERRED, MAIL IN ENVELOPE)