

For KCC Use: 9-16-06  
Effective Date: 3  
District # 3  
SGA?  Yes  No

KANSAS CORPORATION COMMISSION  
OIL & GAS CONSERVATION DIVISION

NOTICE OF INTENT TO DRILL

Must be approved by KCC five (5) days prior to commencing well

Form C-1  
December 2002  
Form must be Typed  
Form must be Signed  
All blanks must be Filled

Expected Spud Date September 11, 2006  
month day year

OPERATOR: License# 32912 ✓  
Name: Carroll Energy, LLC  
Address: 2198 Valley High Dr  
City/State/Zip: Independence, KS 67301  
Contact Person: Terry Carroll  
Phone: (620) 331 7166

CONTRACTOR: License# 33374 ✓  
Name: L & S Well Service LLC

Well Drilled For:  Oil  Gas  OWWO  Seismic; # of Holes  Other  
 Enh Rec  Storage  Disposal  Other  
Well Class:  Infield  Pool Ext.  Wildcat  Other  
Type Equipment:  Mud Rotary  Air Rotary  Cable

If OWWO: old well information as follows:  
Operator: N/A  
Well Name: N/A  
Original Completion Date: N/A Original Total Depth: N/A

Directional, Deviated or Horizontal wellbore?  Yes  No  
If Yes, true vertical depth: N/A  
Bottom Hole Location: N/A  
KCC DKT #: N/A

Spot SE NE SE Sec. 28 Twp. 25 S. R. 20  East  West  
1680 feet from  N /  S Line of Section  
360 feet from  E /  W Line of Section  
Is SECTION  Regular  Irregular?

(Note: Locate well on the Section Plat on reverse side)  
County: Allen  
Lease Name: Ruthrauff Well #: C-1  
Field Name: Humboldt/Chanute  
Is this a Prorated / Spaced Field?  Yes  No  
Target Formation(s): Coals, Mississippi  
Nearest Lease or unit boundary: 360  
Ground Surface Elevation: 1060 feet MSL  
Water well within one-quarter mile:  Yes  No  
Public water supply well within one mile:  Yes  No  
Depth to bottom of fresh water: 100'+  
Depth to bottom of usable water: 200'+  
Surface Pipe by Alternate:  1  2  
Length of Surface Pipe Planned to be set: 20 ft.  
Length of Conductor Pipe required: None  
Projected Total Depth: 1050  
Formation at Total Depth: Mississippi  
Water Source for Drilling Operations:  
 Well  Farm Pond Other \_\_\_\_\_  
DWR Permit #: N/A  
(Note: Apply for Permit with DWR )  
Will Cores be taken?  Yes  No  
If Yes, proposed zone: N/A

AFFIDAVIT

The undersigned hereby affirms that the drilling, completion and eventual plugging of this well will comply with K.S.A. 55 et. seq.  
It is agreed that the following minimum requirements will be met:  
1. Notify the appropriate district office **prior** to spudding of well;  
2. A copy of the approved notice of intent to drill **shall be** posted on each drilling rig;  
3. The minimum amount of surface pipe as specified below **shall be set** by circulating cement to the top; in all cases surface pipe **shall be set** through all unconsolidated materials plus a minimum of 20 feet into the underlying formation.  
4. If the well is dry hole, an agreement between the operator and the district office on plug length and placement is necessary **prior to plugging**;  
5. The appropriate district office will be notified **before well is either plugged or production casing is cemented in**;  
6. If an ALTERNATE II COMPLETION, production pipe shall be cemented from below any usable water to surface within **120 days** of spud date.  
Or pursuant to Appendix "B" - Eastern Kansas surface casing order #133,891-C, which applies to the KCC District 3 area, alternate II cementing must be completed within 30 days of the spud date or the well shall be plugged. **In all cases, NOTIFY district office** prior to any cementing.

I hereby certify that the statements made herein are true and to the best of my knowledge and belief.

Date: 9-7-2006 Signature of Operator or Agent: \_\_\_\_\_ Title: Operating Manager

For KCC Use ONLY  
API # 15 - 001-29503-0000  
Conductor pipe required None feet  
Minimum surface pipe required 20 feet per Alt. X 2  
Approved by: Paul 9-11-06  
This authorization expires: 3-11-07  
(This authorization void if drilling not started within 6 months of effective date.)  
Spud date: \_\_\_\_\_ Agent: \_\_\_\_\_

Remember to:

- File Drill Pit Application (form CDP-1) with Intent to Drill;
- File Completion Form ACO-1 within 120 days of spud date;
- File acreage attribution plat according to field proration orders;
- Notify appropriate district office 48 hours prior to workover or re-entry;
- Submit plugging report (CP-4) after plugging is completed;
- Obtain written approval before disposing or injecting salt water.
- If this permit has expired (See: authorized expiration date) please check the box below and return to the address below.

Well Not Drilled - Permit Expired  
Signature of Operator or Agent: \_\_\_\_\_  
Date: \_\_\_\_\_

Mail to: KCC - Conservation Division, 130 S. Market - Room 2078, Wichita, Kansas 67202

RECEIVED  
SEP 08 2006  
KCC WICHITA

28  
25  
206

**IN ALL CASES PLOT THE INTENDED WELL ON THE PLAT BELOW**

*Plat of acreage attributable to a well in a prorated or spaced field*

**If the intended well is in a prorated or spaced field, please fully complete this side of the form.** If the intended well is in a prorated or spaced field complete the plat below showing that the well will be properly located in relationship to other wells producing from the common source of supply. Please show all the wells and within 1 mile of the boundaries of the proposed acreage attribution unit for gas wells and within 1/2 mile of the boundaries of the proposed acreage attribution unit for oil wells.

API No. 15 - 001-29503-0000  
 Operator: Carroll Energy, LLC  
 Lease: Ruthrauff  
 Well Number: C-1  
 Field: Humboldt/Chanute  
 Number of Acres attributable to well: \_\_\_\_\_  
 QTR / QTR / QTR of acreage: SE - NE - SE

Location of Well: County: Allen  
1680 feet from  N /  S Line of Section  
360 feet from  E /  W Line of Section  
 Sec. 28 Twp. 25 S. R. 20  East  West

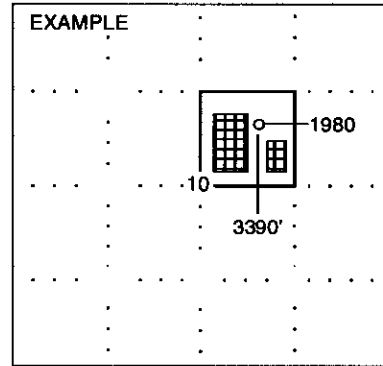
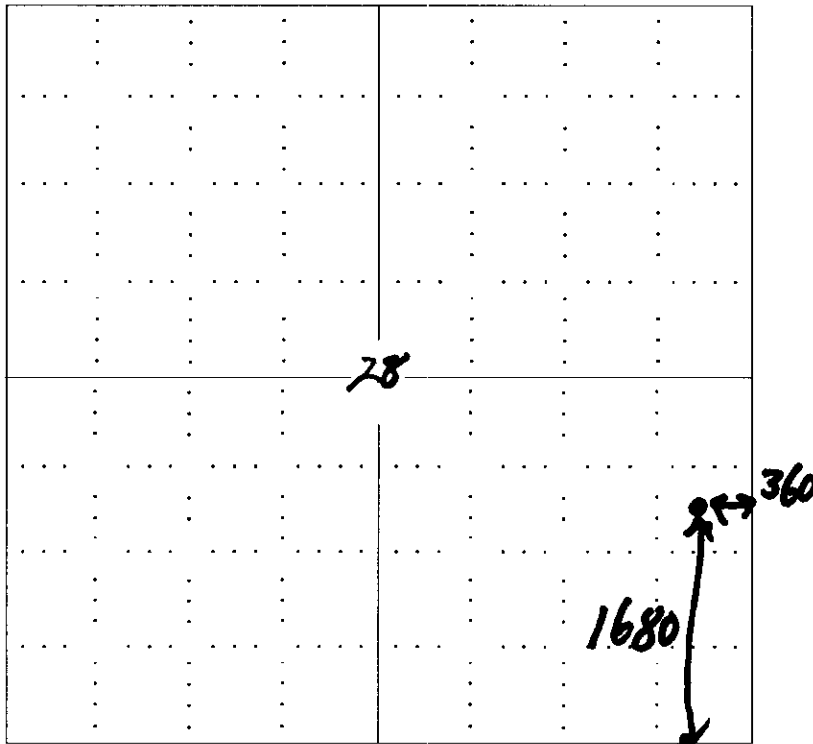
Is Section:  Regular or  Irregular

**If Section is Irregular, locate well from nearest corner boundary.**

Section corner used:  NE  NW  SE  SW

**PLAT**

*(Show location of the well and shade attributable acreage for prorated or spaced wells.)  
 (Show footage to the nearest lease or unit boundary line.)*



**NOTE: In all cases locate the spot of the proposed drilling location.**


**In plotting the proposed location of the well, you must show:**

1. The manner in which you are using the depicted plat by identifying section lines, i.e. 1 section, 1 section with 8 surrounding sections, 4 sections, etc.
2. The distance of the proposed drilling location from the section's south / north and east / west.
3. The distance to the nearest lease or unit boundary line.
4. If proposed location is located within a prorated or spaced field a certificate of acreage attribution plat must be attached: (C0-7 for oil wells; CG-8 for gas wells).

**KANSAS CORPORATION COMMISSION  
OIL & GAS CONSERVATION DIVISION  
APPLICATION FOR SURFACE POND**

Form CDP-1  
January 2001  
Form must be Typed

*Submit in Duplicate*

Operator Name: <b>Carroll Energy, LLC</b>		License Number: <b>32912</b>
Operator Address: <b>2198 Valley High Dr. Independence, KS 67301</b>		
Contact Person: <b>Terry Carroll</b>		Phone Number: ( <b>620</b> ) <b>331 - 7166</b>
Lease Name: <b>Ruthrauff</b> <span style="float:right">C-1</span>		Pit Location:
Type of Pond: <input type="checkbox"/> Emergency Pit <input type="checkbox"/> Treatment Pit <input type="checkbox"/> Workover Pit <input checked="" type="checkbox"/> Drilling Pit <input type="checkbox"/> Burn Pit <small>(If WP Supply API No. or Year Drilled)</small>	Pit is: <input checked="" type="checkbox"/> Proposed <input type="checkbox"/> Existing If Existing, date constructed: _____ Pit capacity: <b>80</b> (bbls)	<b>SE</b> Qtr. Sec. <b>28</b> Twp. <b>25</b> R. <b>20</b> <input checked="" type="checkbox"/> E <input type="checkbox"/> W <b>1680</b> Feet from N / S (circle one) Line of Section <b>360</b> Feet from E / W (circle one) Line of Section <b>Wilson</b> County
Is the pit located in a Sensitive Ground Water Area? <input type="checkbox"/> Yes <input checked="" type="checkbox"/> No		Chloride concentration: <u>N/A</u> mg/l <small>(For Emergency Pits and Treatment Pits only)</small>
Is the bottom below ground level? <input checked="" type="checkbox"/> Yes <input type="checkbox"/> No	Artificial Liner? <input type="checkbox"/> Yes <input checked="" type="checkbox"/> No	How is the pit lined if a plastic liner is not used? <b>Natural Clay</b>
Pit dimensions (all but working pits): <u>20</u> Length (feet) <u>8</u> Width (feet) Depth from ground level to deepest point: <u>4</u> (feet)		
If the pit is lined give a brief description of the liner material, thickness and installation procedure. <u>N/A</u>		Describe procedures for periodic maintenance and determining liner integrity, including any special monitoring. <u>N/A</u>
Distance to nearest water well within one-mile of pit <u>N/A</u> <u>2987</u> feet    Depth of water well <u>N/A</u> <u>90</u> feet	Depth to shallowest fresh water <u>20</u> <u>14</u> feet. Source of information: <u>KKKGS</u> <u>(1)</u> _____ measured _____ well owner _____ electric log _____ KDWR	
<b>Emergency, Treatment and Burn Pits ONLY:</b> Producing Formation: <u>N/A</u> Number of producing wells on lease: <u>N/A</u> Barrels of fluid produced daily: <u>N/A</u> Does the slope from the tank battery allow all spilled fluids to flow into the pond? <input type="checkbox"/> Yes <input type="checkbox"/> No	<b>Drilling and Workover Pits ONLY:</b> Type of material utilized in drilling/workover: <u>Fresh Mud</u> Number of working pits to be utilized: <u>1</u> Abandonment procedure: <u>Air Dry</u> Drill pits must be closed within 365 days of spud date.	
I hereby certify that the above statements are true and correct to the best of my knowledge and belief.		<b>RECEIVED</b> SEP 08 2006 <b>KCC WICHITA</b>
<u>9-7-2006</u> Date	 Signature of Applicant or Agent	

15-001-29503-0030

<b>KCC OFFICE USE ONLY</b>			
Date Received: <u>9/8/06</u>	Permit Number: _____	Permit Date: <u>9/8/06</u>	Lease Inspection: <input type="checkbox"/> Yes <input checked="" type="checkbox"/> No