

TYPE OR PRINT

NOTICE OF INTENTION TO DRILL

C-1


15-207-20,555⁰⁰00



TO BE FILED WITH THE STATE CORPORATION COMMISSION PRIOR TO COMMENCEMENT OF WELL

1. Operator William E Willis Address Box 95 Chamute Hwy
2. Lease name J. Stabler Well No. A-2 County Woodson
3. Well Location N 1/2 SE 1/4 SW 1/4 Sec: 8 Township 245 Range 16E
4. Well to be drilled 165 ft. from nearest lease line.
5. Drilling Contractor Fleming Drilling Co Address zip 66720
6. Type of equipment: Rotary Cable Tool Approx. date operation to begin Oct 4 1981.
7. Well to be drilled for Oil Gas Disposal Input Estimated Total Depth of Well 1190 ft.
8. Depth of deepest fresh water well within one mile of location 30 ft. If none exists, write NONE.
9. Ground elevation at location is approx. same ft. higher or _____ ft. lower than ground elevation at water well.
10. Depth of the deepest municipal water well within three miles of location None ft. If none exists, write NONE
11. Operator states that he will set surface pipe at least 25 ft. below all Tertiary or unconsolidated deposits and, taking into consideration differences in ground elevations, that the minimum depth necessary, to the best of his knowledge and belief, to protect all fresh water zones is 30 ft. and operator agrees to set surface pipe at this location to a depth of not less than 40 ft. Alternate 1 Alternate 2

REMARKS:

Signature of Operator





State Corporation Commission of Kansas
Conservation Division
500 Insurance Building
212 North Market
Wichita, Kansas 67202

RECEIVED
STATE CORPORATION COMMISSION
SEP 30 1971
CONSERVATION DIVISION
Wichita, Kansas

9-30-71

(IF PREFERRED, MAIL IN ENVELOPE)