

TYPE

NOTICE OF INTENTION TO DRILL

C-1

TO BE FILED WITH THE STATE CORPORATION COMMISSION
PRIOR TO COMMENCEMENT OF WELL

API Number 15-204-20,897-
(For office use only)
06-00

1. Operator Kerecall

Starting Date December 14, 1975

Address Box 139 Chanute, Kansas 66720

County Woodson

2. Contractor Allison - Baer

Sec. 15 Twp. 24 S Rge. 16 ^E_{3/4}

Address Box 139 Chanute, Kansas 66720

Spot Location 495' EWL & 1980' SNL

3. Type of Equipment: Rotary Cable Tool

Nearest Lease Line 495' ft.

4. Well to be Drilled for: Oil Gas

Lease Name Lueking

Disposal Input Other

5. Depth of Deepest Fresh Water within 1 mile 90 ft.

6. Depth of Municipal Water Well within 3 miles none ft.

7. Depth to Protect all Fresh Water 175 ft.

8. Amount of Surface Casing to be set 90 ft.


Est. Total Depth 1200 ft.



9. Alternate No. 1 _____ No. 2 XX

REMARKS:

OPERATOR STATES THAT HE WILL COMPLY WITH K. S. A. 55-128

Signature of Operator





State Corporation Commission of Kansas
Conservation Division
P. O. Box 17027
Wichita, Kansas 67217

RECEIVED
 STATE CORPORATION COMMISSION

DEC 1 1975

CONSERVATION DIVISION
 Wichita, Kansas

12-1-75

(IF PREFERRED, MAIL IN ENVELOPE)