

TYPE

# NOTICE OF INTENTION TO DRILL

C-1

TO BE FILED WITH THE STATE CORPORATION COMMISSION  
PRIOR TO COMMENCEMENT OF WELL

API Number 15-207-21,001-  
(For office use only) 00-00

Starting Date Aug 30, 1976

County Woodson

Sec 10 Twp 24 S Rge 16 ~~W~~ <sup>E</sup>

Spot Location NW of SE  $\frac{1}{4}$

Nearest Lease Line \_\_\_\_\_ ft.

Lease Name Oakes

Well No. 4

Est. Total Depth 1100 ft.

1. Operator Upland Oil Co.

Address Box 1, Neosho Falls, Kans. 66758

2. Contractor K & L Drilling Co.

Address Box 85, Neosho Falls, Kans. 66758

3. Type of Equipment: Rotary  Cable Tool \_\_\_\_\_

4. Well to be Drilled for: Oil  Gas \_\_\_\_\_

Disposal \_\_\_\_\_ Input \_\_\_\_\_ Other \_\_\_\_\_

5. Depth of Deepest Fresh Water within 1 mile none ft.

6. Depth of Municipal Water Well within 3 miles none ft.

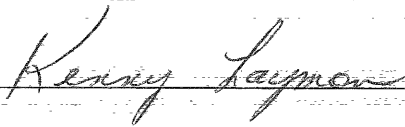

7. Depth to Protect all Fresh Water 150 ~~36~~ ft.


8. Amount of Surface Casing to be set 36 ft.

9. Alternate No. 1 \_\_\_\_\_ No. 2

REMARKS:

OPERATOR STATES THAT HE WILL COMPLY WITH K. S. A. 55-128

Signature of Operator Kenny Layman  



United States 13c

# State Corporation Commission of Kansas

## Conservation Division

~~P.O. Box 17027~~

Wichita, Kansas ~~67217~~

*New Address*  
245 North Water  
Wichita, Kansas 67202

RECEIVED  
STATE CORPORATION COMMISSION

AUG 27 1976

CONSERVATION DIVISION  
Wichita, Kansas

8-27-76

(IF PREFERRED, MAIL IN ENVELOPE)