

TYPE OR PRINT

NOTICE OF INTENTION TO DRILL

RULE 82-2-311


15-207-01342-00-00



TO BE FILED WITH THE STATE CORPORATION COMMISSION PRIOR TO COMMENCEMENT OF WELL

1. Operator Cecil Jones Address Yates Center Kansas
2. Lease name A. H. Jones Well No. 4 County Woodson
3. Well Location SE SE SW Sec. 16 Township 24 Range 16
4. Well to be drilled 240 ft. from nearest lease line.
5. Drilling Contractor D. D. Sandlin Address Iola Kansas
6. Type of equipment: Rotary Cable Tool . Approx. date operation to begin Oct. 10 1958
7. Well to be drilled for Oil Gas Disposal Input Estimated Total Depth of Well 1025 ft.
8. Depth of deepest fresh water well within one mile of location 20 ft. If none exist, write NONE
9. Ground elevation at location is approx. _____ ft. higher or 10 ft. lower than ground elevation at water well.
10. Depth of the deepest municipal water well within three miles of location _____ ft. If none exist, write NONE
none
11. Operator states that he will set surface pipe at least 25 ft. below all Tertiary or unconsolidated deposits and, taking into consideration differences in ground elevations, that the minimum depth necessary, to the best of his knowledge and belief, to protect all fresh water zones is 35 ft. and operator agrees to set surface pipe at this location to a depth of not less than 65 1000 ft. Alternate 1 Alternate 2

REMARKS:

Signature of Operator





State Corporation Commission of Kansas
Conservation Division
500 Insurance Building
212 North Market
Wichita 2, Kansas

RECEIVED
STATE COMMISSION

16-7-58

(IF PREFERRED, MAIL IN ENVELOPE)