

TYPE

NOTICE OF INTENTION TO DRILL

C-1
MI-1321

TO BE FILED WITH THE STATE CORPORATION COMMISSION
PRIOR TO COMMENCEMENT OF WELL

API Number 15-207-21996
(For office use only) 00-00

1. Operator Ranes & Newland Oil Co.

Starting Date May 3, 1980

Address LeRoy, Kansas 66857

County Woodson

2. Contractor Kelly Down Drilling Co., Inc.

Sec 19 Twp 24 S Rge 17 ~~E~~

Address Rt. 1; Neosho Falls, Ks. 66758

Spot Location S $\frac{1}{2}$ of NE $\frac{1}{4}$ 300' SNL
300' WEL

3. Type of Equipment: Rotary Cable Tool _____

Nearest Lease Line _____ 300 ft.

4. Well to be Drilled for: Oil Gas _____

Lease Name Willie

Disposal _____ Input _____ Other _____

5. Depth of Deepest Fresh Water within 1 mile none ft.

6. Depth of Municipal Water Well within 3 miles none ft.

7. Depth to Protect all Fresh Water 200 ~~50~~ ft.

8. Amount of Surface Casing to be set 50 ft.


Est. Total Depth 1250 ft.



9. Alternate No. 1 _____ No. 2

REMARKS:

OPERATOR STATES THAT HE WILL COMPLY WITH K. S. A. 55-128

Signature of Operator

Kenneth Layton 



State Corporation Commission of Kansas
Conservation Division
245 North Water
Wichita, Kansas 67202

RECEIVED
MAY 1 1980

5-1-80

(IF PREFERRED, MAIL IN ENVELOPE)