

TYPE

NOTICE OF INTENTION TO DRILL

C-1
M-1288

TO BE FILED WITH THE STATE CORPORATION COMMISSION
PRIOR TO COMMENCEMENT OF WELL


API Number 15-003-21,053-
(For office use only) 00-00

- Operator GLENN CALDWELL
Address BOX 42 GARNETT, KANSAS 66032
- Contractor KENT DRILLING CO
Address GARNETT, KANSAS 66032
- Type of Equipment: Rotary Cable Tool _____
- Well to be Drilled for: Oil Gas _____
Disposal _____ Input _____ Other _____
- Depth of Deepest Fresh Water within 1 mile none ft.
- Depth of Municipal Water Well within 3 miles none ft.
- Depth to Protect all Fresh Water 125 - 25 ft.
- Amount of Surface Casing to be set 45 ft.
- Alternate No. 1 _____ No. 2

Starting Date MAY 9, 1980
County ANDERSON
Sec. 4 Twp. 21 S Rge. 21 ~~E~~
Spot Location SE $\frac{1}{4}$ SE $\frac{1}{4}$ OF NW $\frac{1}{4}$
Nearest Lease Line 200 ft.
Lease Name NORTH UNIT
Well No. 43
Est. Total Depth 750 ft.




REMARKS: CEMENT TO SURFACE

OPERATOR STATES THAT HE WILL COMPLY WITH K. S. A. 55-128

Signature of Operator Glenn Caldwell 

RECEIVED
STATE CORPORATION COMMISSION
APR 28 1963
04-28-80
CONSERVATION DIVISION
Wichita, Kansas

**State Corporation Commission of Kansas
Conservation Division
245 North Water
Wichita, Kansas 67202**



(IF PREFERRED, MAIL IN ENVELOPE)