

TYPE

NOTICE OF INTENTION TO DRILL

C-1

TO BE FILED WITH THE STATE CORPORATION COMMISSION
PRIOR TO COMMENCEMENT OF WELL

API Number 15-207-21139
(For office use only) 00-00

1. Operator Poco Pozo Oil Co., Inc.

Starting Date 31 May 88

Address Box 40 Yates Center Kan. 66783

County Woodson

2. Contractor K&L /Drilling Co.

Sec 15 Twp 25 S Rge 15 E

Address Neosho Falls, Kan.

825 ft. N line 2228 ft E line
Spot Location _____

3. Type of Equipment: Rotary Cable Tool _____

Nearest Lease Line 825 N ft.

4. Well to be Drilled for: Oil Gas _____

Lease Name Yates Center (City)

Disposal _____ Input _____ Other _____

5. Depth of Deepest Fresh Water within 1 mile 60 ft.

6. Depth of Municipal Water Well within 3 miles NA ft.

7. Depth to Protect all Fresh Water 100 ft.

8. Amount of Surface Casing to be set 120 ft.



9. Alternate No. 1 _____ No. 2


Well No. 1
Est. Total Depth 1600 ft.

REMARKS:

OPERATOR STATES THAT HE WILL COMPLY WITH K. S. A. 55-128

Signature of Operator



State Corporation Commission of Kansas
Conservation Division
245 North Water
Wichita, Kansas 67202

RECEIVED
STATE CORPORATION COMMISSION

MAY 20 1977

CONSERVATION DIVISION
Wichita, Kansas

5-20-77

C

(IF PREFERRED, MAIL IN ENVELOPE)