

For KCC Use:  
 Effective Date: 10-24-06  
 District #: 4  
 SGA?  Yes  No

**KANSAS CORPORATION COMMISSION  
 OIL & GAS CONSERVATION DIVISION  
 NOTICE OF INTENT TO DRILL**

Form C-1  
 December 2002  
**Form must be Typed  
 Form must be Signed  
 All blanks must be Filled**

Must be approved by KCC five (5) days prior to commencing well

Expected Spud Date November 6th 2006  
month day year

Spot E/2-  East  
 NE NW NE Sec. 15 Twp. 14 S. R. 27  West  
330 feet from  N /  S Line of Section  
1485 feet from  E /  W Line of Section  
 Is SECTION  Regular  Irregular?

OPERATOR: License# 9408  
 Name: Trans Pacific Oil Corporation  
 Address: 100 S. Main, Suite 200  
 City/State/Zip: Wichita, KS 67202  
 Contact Person: Scott Oatsdean  
 Phone: 316-262-3596

(Note: Locate well on the Section Plat on reverse side)  
 County: Gove  
 Lease Name: Albin 'B' Well #: 1-15  
 Field Name: Wildcat

CONTRACTOR: License# 5929  
 Name: Duke Drilling Co., Inc.

Is this a Prorated / Spaced Field?  Yes  No  
 Target Formation(s): Kansas City, Mississippian

Well Drilled For:  Oil  Gas  OAWO  Seismic; # of Holes  Other  
 Enh Rec  Storage  Disposal  
 Well Class:  Infield  Pool Ext.  Wildcat  Other  
 Type Equipment:  Mud Rotary  Air Rotary  Cable

Nearest Lease or unit boundary: 330'  
 Ground Surface Elevation: 2515 feet MSL  
 Water well within one-quarter mile:  Yes  No  
 Public water supply well within one mile:  Yes  No

If OWWO: old well information as follows:  
 Operator: \_\_\_\_\_  
 Well Name: \_\_\_\_\_  
 Original Completion Date: \_\_\_\_\_ Original Total Depth: \_\_\_\_\_

Depth to bottom of fresh water: 180  
 Depth to bottom of usable water: 920  
 Surface Pipe by Alternate:  1  2  
 Length of Surface Pipe Planned to be set: 250'  
 Length of Conductor Pipe required: None  
 Projected Total Depth: 4400'  
 Formation at Total Depth: Mississippian

Directional, Deviated or Horizontal wellbore?  Yes  No  
 If Yes, true vertical depth: \_\_\_\_\_  
 Bottom Hole Location: \_\_\_\_\_  
 KCC DKT #: \_\_\_\_\_

Water Source for Drilling Operations:  Well  Farm Pond Other \_\_\_\_\_  
 DWR Permit #: \_\_\_\_\_  
 (Note: Apply for Permit with DWR )  
 Will Cores be taken?  Yes  No  
 If Yes, proposed zone: \_\_\_\_\_

**AFFIDAVIT**

The undersigned hereby affirms that the drilling, completion and eventual plugging of this well will comply with K.S.A. 55-81-304  
 It is agreed that the following minimum requirements will be met:  
 1. Notify the appropriate district office *prior* to spudding of well;  
 2. A copy of the approved notice of intent to drill *shall be* posted on each drilling rig;  
 3. The minimum amount of surface pipe as specified below *shall be set* by circulating cement to the top; in all cases, when pipe shall be set through all unconsolidated materials plus a minimum of 20 feet into the underlying formation.  
 4. If the well is dry hole, an agreement between the operator and the district office on plug length and placement is necessary *prior to plugging*;  
 5. The appropriate district office will be notified before well is either plugged or production casing is cemented in;  
 6. If an ALTERNATE II COMPLETION, production pipe shall be cemented from below any usable water to surface within **120 days** of spud date.  
 Or pursuant to Appendix "B" - Eastern Kansas surface casing order #133,891-C, which applies to the KCC District 3 area, alternate II cementing must be completed within 30 days of the spud date or the well shall be plugged. *In all cases, NOTIFY district office prior to any cementing.*

**RECEIVED**  
**KANSAS CORPORATION COMMISSION**  
**OCT 18 2006**  
**CONSERVATION DIVISION**  
**WICHITA, KS**

I hereby certify that the statements made herein are true and to the best of my knowledge and belief.  
 Date: 10-18-06 Signature of Operator or Agent: W. Bruce Billman Title: Geologist

**For KCC Use ONLY**  
 API # 15 - 063-21639-0000  
 Conductor pipe required None feet  
 Minimum surface pipe required 200 feet per Alt. **X2**  
 Approved by: RWH 10-19-06  
 This authorization expires: 4-19-07  
 (This authorization void if drilling not started within 6 months of approval date.)  
 Spud date: \_\_\_\_\_ Agent: \_\_\_\_\_

**Remember to:**  
 - File Drill Pit Application (form CDP-1) with Intent to Drill;  
 - File Completion Form ACO-1 within 120 days of spud date;  
 - File acreage attribution plat according to field proration orders;  
 - Notify appropriate district office 48 hours prior to workover or re-entry;  
 - Submit plugging report (CP-4) after plugging is completed;  
 - Obtain written approval before disposing or injecting salt water.  
 - If this permit has expired (See: authorized expiration date) please check the box below and return to the address below.  
 Well Not Drilled - Permit Expired  
 Signature of Operator or Agent: \_\_\_\_\_  
 Date: \_\_\_\_\_

15  
 14  
 27W

**IN ALL CASES PLOT THE INTENDED WELL ON THE PLAT BELOW**

*Plat of acreage attributable to a well in a prorated or spaced field*

*If the intended well is in a prorated or spaced field, please fully complete this side of the form. If the intended well is in a prorated or spaced field complete the plat below showing that the well will be properly located in relationship to other wells producing from the common source of supply. Please show all the wells and within 1 mile of the boundaries of the proposed acreage attribution unit for gas wells and within 1/2 mile of the boundaries of the proposed acreage attribution unit for oil wells.*

API No. 15 - 063-21639-0000  
 Operator: Trans Pacific Oil Corporation  
 Lease: Albin 'B'  
 Well Number: 1-15  
 Field: Wildcat  
 Number of Acres attributable to well: \_\_\_\_\_  
 QTR / QTR / QTR of acreage: NE - NW - NE

Location of Well: County: Gove  
330 feet from  N /  S Line of Section  
1485 feet from  E /  W Line of Section  
 Sec. 15 Twp. 14 S. R. 27  East  West

Is Section:  Regular or  Irregular

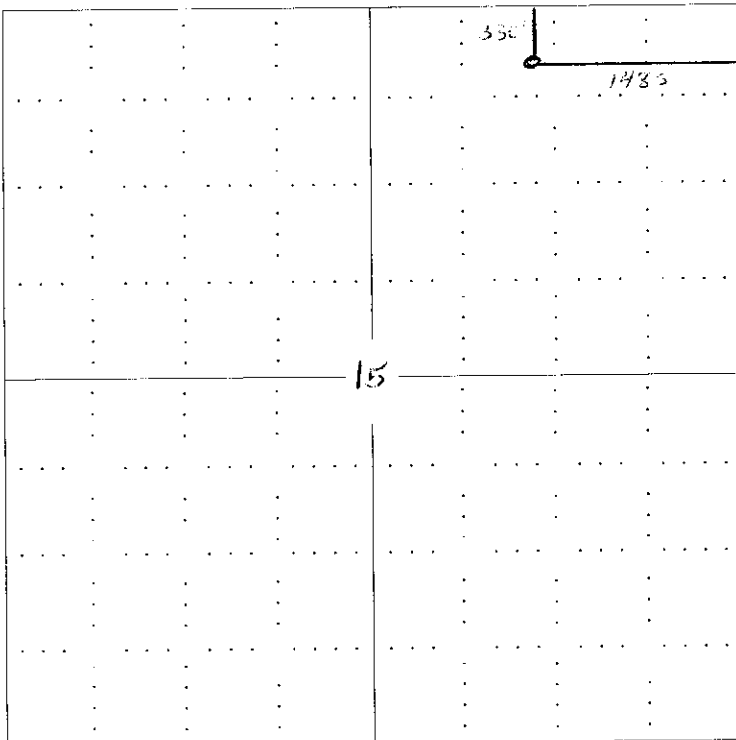
**If Section is Irregular, locate well from nearest corner boundary.**

Section corner used:  NE  NW  SE  SW

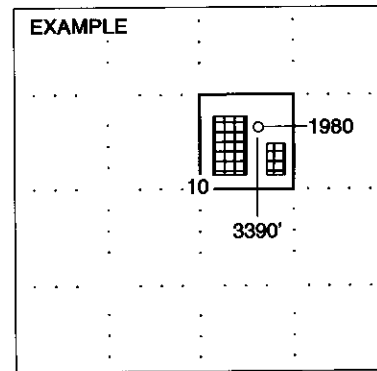
**PLAT**

*(Show location of the well and shade attributable acreage for prorated or spaced wells.)*

*(Show footage to the nearest lease or unit boundary line.)*



**RECEIVED**  
**KANSAS CORPORATION COMMISSION**  
**OCT 18 2006**  
**CONSERVATION DIVISION**  
**WICHITA, KS**



**NOTE: In all cases locate the spot of the proposed drilling location.**

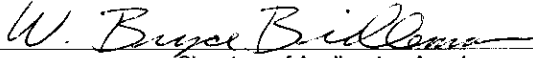
**In plotting the proposed location of the well, you must show:**

1. The manner in which you are using the depicted plat by identifying section lines, i.e. 1 section, 1 section with 8 surrounding sections, 4 sections, etc.
2. The distance of the proposed drilling location from the section's south / north and east / west.
3. The distance to the nearest lease or unit boundary line.
4. If proposed location is located within a prorated or spaced field a certificate of acreage attribution plat must be attached: (CO-7 for oil wells; CG-8 for gas wells).

**KANSAS CORPORATION COMMISSION  
OIL & GAS CONSERVATION DIVISION  
APPLICATION FOR SURFACE PIT**

Form CDP-1  
April 2004  
Form must be Typed

*Submit in Duplicate*

Operator Name: <b>Trans Pacific Oil Corp.</b>		License Number: <b>9408</b>
Operator Address: <b>100 S. Main, Suite 200</b>		
Contact Person: <b>Scott Oatsdean</b>		Phone Number: ( <b>316</b> ) <b>262 - 3596</b>
Lease Name & Well No.: <b>Albin 'B' 1-15</b>		Pit Location (QQQQ): <b>E/2 NE NW NE</b>
Type of Pit: <input type="checkbox"/> Emergency Pit <input type="checkbox"/> Burn Pit <input type="checkbox"/> Settling Pit <input checked="" type="checkbox"/> Drilling Pit <input type="checkbox"/> Workover Pit <input type="checkbox"/> Haul-Off Pit <small>(If WP Supply API No. or Year Drilled)</small>	Pit is: <input checked="" type="checkbox"/> Proposed <input type="checkbox"/> Existing If Existing, date constructed: _____ Pit capacity: _____ (bbls)	Sec. <b>15</b> Twp. <b>14S</b> R. <b>27</b> <input type="checkbox"/> East <input checked="" type="checkbox"/> West <b>330</b> Feet from <input checked="" type="checkbox"/> North / <input type="checkbox"/> South Line of Section <b>1485</b> Feet from <input checked="" type="checkbox"/> East / <input type="checkbox"/> West Line of Section <b>Gove</b> _____ County
Is the pit located in a Sensitive Ground Water Area? <input type="checkbox"/> Yes <input checked="" type="checkbox"/> No		Chloride concentration: _____ mg/l <small>(For Emergency Pits and Settling Pits only)</small>
Is the bottom below ground level? <input type="checkbox"/> Yes <input type="checkbox"/> No	Artificial Liner? <input type="checkbox"/> Yes <input type="checkbox"/> No	How is the pit lined if a plastic liner is not used?
Pit dimensions (all but working pits): <b>150</b> Length (feet) <b>150</b> Width (feet)    _____ N/A: Steel Pits Depth from ground level to deepest point: <b>4</b> (feet)		
If the pit is lined give a brief description of the liner material, thickness and installation procedure.		Describe procedures for periodic maintenance and determining liner integrity, including any special monitoring.
Distance to nearest water well within one-mile of pit <b>N/A</b> feet    Depth of water well _____ feet		Depth to shallowest fresh water _____ feet. Source of information: _____ measured    _____ well owner    _____ electric log    _____ KDWR
<b>Emergency, Settling and Burn Pits ONLY:</b> Producing Formation: _____ Number of producing wells on lease: _____ Barrels of fluid produced daily: _____ Does the slope from the tank battery allow all spilled fluids to flow into the pit? <input type="checkbox"/> Yes <input type="checkbox"/> No		<b>Drilling, Workover and Haul-Off Pits ONLY:</b> Type of material utilized in drilling/workover: <b>Fresh mud</b> Number of working pits to be utilized: <b>3</b> Abandonment procedure: <b>Let pits dry, fill pits, rip and smooth location.</b> Drill pits must be closed within 365 days of spud date.
I hereby certify that the above statements are true and correct to the best of my knowledge and belief.		<b>RECEIVED</b> KANSAS CORPORATION COMMISSION <b>OCT 18 2006</b> CONSERVATION DIVISION WICHITA, KS
<b>10-18-06</b> Date	 Signature of Applicant or Agent	
<b>KCC OFFICE USE ONLY</b>		
Date Received: <b>10/18/06</b> Permit Number: _____	Permit Date: <b>10/18/06</b> Lease Inspection: <input type="checkbox"/> Yes <input checked="" type="checkbox"/> No	

15-063-21639-0000