

For KCC Use: 10-24-06  
Effective Date: 4  
District # 4  
SGA? ☐ Yes ☒ No

KANSAS CORPORATION COMMISSION  
OIL & GAS CONSERVATION DIVISION  
**NOTICE OF INTENT TO DRILL**  
*Must be approved by KCC five (5) days prior to commencing well*

Form C-1  
September 1999  
**Form must be Typed**  
**Form must be Signed**  
**All blanks must be Filled**

Expected Spud Date November 1 2006  
month day year

OPERATOR: License# 33019  
Name: Rosewood Resources, Inc.  
Address: 2711 N. Haskell Ave. - Suite 2800, LB #22  
City/State/Zip: Dallas, Texas 75204  
Contact Person: Storm Sands  
Phone: 214-756-6606

CONTRACTOR: License# 33532  
Name: Advanced Drilling Technologies LLC

Well Drilled For:	Well Class:	Type Equipment:
<input type="checkbox"/> Oil	<input type="checkbox"/> Enh Rec	<input checked="" type="checkbox"/> Infield
<input checked="" type="checkbox"/> Gas	<input type="checkbox"/> Storage	<input checked="" type="checkbox"/> Mud Rotary
<input type="checkbox"/> OWWO	<input type="checkbox"/> Disposal	<input type="checkbox"/> Pool Ext.
<input type="checkbox"/> Seismic;	<input type="checkbox"/> # of Holes	<input type="checkbox"/> Wildcat
<input type="checkbox"/> Other	<input type="checkbox"/> Other	<input type="checkbox"/> Cable

If OWWO: old well information as follows:

Operator: \_\_\_\_\_  
Well Name: \_\_\_\_\_  
Original Completion Date: \_\_\_\_\_ Original Total Depth: \_\_\_\_\_

Directional, Deviated or Horizontal wellbore? ☐ Yes ☒ No

If Yes, true vertical depth: \_\_\_\_\_

Bottom Hole Location: \_\_\_\_\_

KCC DKT #: \_\_\_\_\_

Spot SE NE NW NE Sec. 36 Twp. 8 S. R. 40  
384 feet from S N (circle one) Line of Section  
1556 feet from E W (circle one) Line of Section  
Is SECTION ☒ Regular ☐ Irregular?

(Note: Locate well on the Section Plat on reverse side)

County: Sherman  
Lease Name: Bentzinger Well #: 31-36  
Field Name: Goodland

Is this a Prorated / Spaced Field? ☐ Yes ☒ No  
Target Formation(s): Niobrara

Nearest Lease or unit boundary: 384'  
Ground Surface Elevation: 3709.5' feet MSL

Water well within one-quarter mile: ☐ Yes ☒ No

Public water supply well within one mile: ☐ Yes ☒ No

Depth to bottom of fresh water: 270'

Depth to bottom of usable water: 270' 300'

Surface Pipe by Alternate: xxx 1 2

Length of Surface Pipe Planned to be set: 350' MIN

Length of Conductor Pipe required: None

Projected Total Depth: 1500'

Formation at Total Depth: Niobrara

Water Source for Drilling Operations:

Well \_\_\_\_\_ Farm Pond \_\_\_\_\_ Other xxx

DWR Permit #: \_\_\_\_\_

(Note: Apply for Permit with DWR ☐)

Will Cores be taken? ☐ Yes ☒ No

If Yes, proposed zone: \_\_\_\_\_

**AFFIDAVIT**

The undersigned hereby affirms that the drilling, completion and eventual plugging of this well will comply with K.S.A. 55-101, et. seq.

It is agreed that the following minimum requirements will be met:

1. Notify the appropriate district office **prior** to spudding of well;
2. A copy of the approved notice of intent to drill **shall be** posted on each drilling rig;
3. The minimum amount of surface pipe as specified below **shall be set** by circulating cement to the top; in all cases surface pipe **shall be set** through all unconsolidated materials plus a minimum of 20 feet into the underlying formation.
4. If the well is dry hole, an agreement between the operator and the district office on plug length and placement is necessary **prior to plugging**;
5. The appropriate district office will be notified **before** well is either plugged or production casing is cemented in;
6. If an ALTERNATE II COMPLETION, production pipe shall be cemented from below any usable water to surface within **120 days** of spud date. **In all cases, NOTIFY district office** prior to any cementing.

I hereby certify that the statements made herein are true and to the best of my knowledge and belief.

Date: October 13, 2006 Signature of Operator or Agent: [Signature] Title: Lease Analyst

**For KCC Use ONLY**

API # 15 - 181-20475-00-00

Conductor pipe required NONE feet

Minimum surface pipe required 350 feet per Alt. 1 ☒

Approved by: WJM 10-19-06

This authorization expires: 4-19-06

(This authorization void if drilling not started within 6 months of effective date.)

Spud date: \_\_\_\_\_ Agent: \_\_\_\_\_

**Remember to:**

- File Drill Pit Application (form CDP-1) with Intent to Drill;
- File Completion Form ACO-1 within 120 days of spud date;
- File acreage attribution plat according to field proration orders;
- Notify appropriate district office 48 hours prior to workover or re-entry;
- Submit plugging report (CP-4) after plugging is completed;
- Obtain written approval before disposing or injecting salt water.

RECEIVED  
KANSAS CORPORATION COMMISSION  
OCT 18 2006

CONSERVATION DIVISION  
WICHITA, KANSAS

36  
8  
40W

**IN ALL CASES PLOT THE INTENDED WELL ON THE PLAT BELOW***Plat of acreage attributable to a well in a prorated or spaced field*

**If the intended well is in a prorated or spaced field, please fully complete this side of the form.** If the intended well is in a prorated or spaced field complete the plat below showing that the well will be properly located in relationship to other wells producing from the common source of supply. Please show all the wells and within 1 mile of the boundaries of the proposed acreage attribution unit for gas wells and within 1/2 mile of the boundaries of the proposed acreage attribution unit for oil wells.

API No. 15 - 181-20476-00-00  
 Operator: Rosewood Resources, Inc.  
 Lease: Bentzinger  
 Well Number: 31-36  
 Field: Goodland

Number of Acres attributable to well: 157.62  
 QTR / QTR / QTR of acreage: SE NE - NW - NE

Location of Well: County: Sherman  
384 feet from S N (circle one) Line of Section  
1556 feet from E / W (circle one) Line of Section  
 Sec. 36 Twp. 8 S. R. 40 ☐ East ☒ West

Is Section ☒ Regular or ☐ Irregular

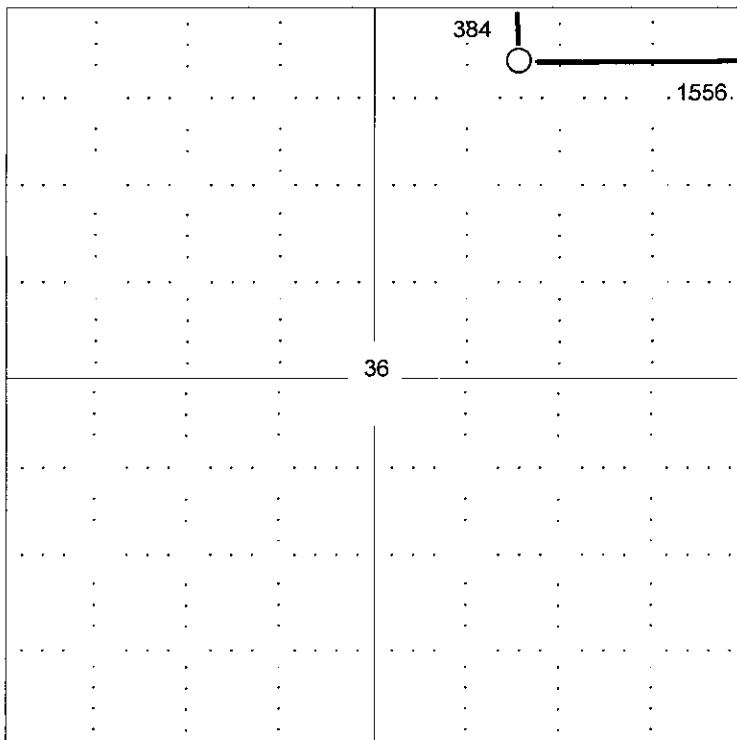
**If Section is Irregular, locate well from nearest corner boundary.**

Section corner used: ☐ NE ☐ NW ☐ SE ☐ SW

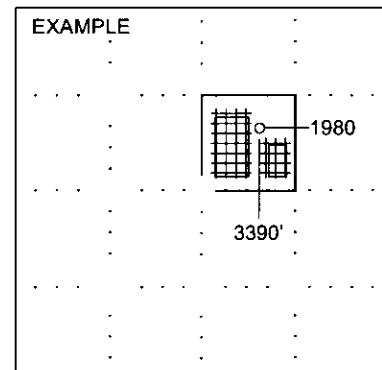
**PLAT**

*(Show location of the well and shade attributable acreage for prorated or spaced wells.)*

*(Show footage to the nearest lease or unit boundary line.)*



**RECEIVED**  
**KANSAS CORPORATION COMMISSION**  
**OCT 18 2003**  
**CONSERVATION DIVISION**  
**WICHITA, KS**



SEWARD CO.

**NOTE: In all cases locate the spot of the proposed drilling location.**


**In plotting the proposed location of the well, you must show:**

1. The manner in which you are using the depicted plat by identifying section lines, i.e. 1 section, 1 section with 8 surrounding sections, 4 sections, etc.
2. The distance of the proposed drilling location from the section's south / north and east / west.
3. The distance to the nearest lease or unit boundary line.
4. If proposed location is located within a prorated or spaced field a certificate of acreage attribution plat must be attached: (C0-7 for oil wells; CG-8 for gas wells).

KANSAS CORPORATION COMMISSION  
OIL & GAS CONSERVATION DIVISION  
**APPLICATION FOR SURFACE PIT**

Form CDP-1  
April 2004  
Form must be Typed

Submit in Duplicate

Operator Name: <b>Rosewood Resources, Inc.</b>		License Number: <b>33019</b>
Operator Address: <b>2711 N. Haskell Ave., Suite 2800, LB #22, Dallas, TX 75204</b>		
Contact Person: <b>Storm Sands</b>		Phone Number: ( <b>214</b> ) <b>756 - 6606</b>
Lease Name & Well No.: <b>Bentzinger 31-36</b>		Pit Location (QQQQ): <b>NE - NW - NE -</b> Sec. <b>36</b> Twp. <b>8S</b> R. <b>40</b> <input type="checkbox"/> East <input checked="" type="checkbox"/> West <b>384</b> Feet from <input checked="" type="checkbox"/> North / <input type="checkbox"/> South Line of Section <b>1556</b> Feet from <input checked="" type="checkbox"/> East / <input type="checkbox"/> West Line of Section <b>Sherman</b> County
Type of Pit: <input type="checkbox"/> Emergency Pit <input type="checkbox"/> Burn Pit <input type="checkbox"/> Settling Pit <input checked="" type="checkbox"/> Drilling Pit <input type="checkbox"/> Workover Pit <input type="checkbox"/> Haul-Off Pit (If WP Supply API No. or Year Drilled)	Pit is: <input checked="" type="checkbox"/> Proposed <input type="checkbox"/> Existing If Existing, date constructed: _____ Pit capacity: _____ (bbls)	
Is the pit located in a Sensitive Ground Water Area? <input type="checkbox"/> Yes <input checked="" type="checkbox"/> No		Chloride concentration: _____ mg/l (For Emergency Pits and Settling Pits only)
Is the bottom below ground level? <input checked="" type="checkbox"/> Yes <input type="checkbox"/> No	Artificial Liner? <input type="checkbox"/> Yes <input checked="" type="checkbox"/> No	How is the pit lined if a plastic liner is not used? <b>Drilling Mud</b>
Pit dimensions (all but working pits): <b>50</b> Length (feet) <b>50</b> Width (feet) <b>N/A: Steel Pits</b> Depth from ground level to deepest point: <b>3</b> (feet)		
If the pit is lined give a brief description of the liner material, thickness and installation procedure.		Describe procedures for periodic maintenance and determining liner integrity, including any special monitoring.
Distance to nearest water well within one-mile of pit <b>2205</b> feet Depth of water well <b>280</b> feet		Depth to shallowest fresh water <b>260</b> feet. Source of information: _____ measured _____ well owner _____ electric log <input checked="" type="checkbox"/> KDWR
<b>Emergency, Settling and Burn Pits ONLY:</b> Producing Formation: _____ Number of producing wells on lease: _____ Barrels of fluid produced daily: _____ Does the slope from the tank battery allow all spilled fluids to flow into the pit? <input type="checkbox"/> Yes <input type="checkbox"/> No		<b>Drilling, Workover and Haul-Off Pits ONLY:</b> Type of material utilized in drilling/workover: <b>Bentonite</b> Number of working pits to be utilized: <b>None</b> Abandonment procedure: <b>Evaporation &amp; Backfill</b> Drill pits must be closed within 365 days of spud date.
I hereby certify that the above statements are true and correct to the best of my knowledge and belief.  October 13, 2006 Date   Signature of Applicant or Agent  <b>RECEIVED</b> <b>KANSAS CORPORATION COMMISSION</b> <b>OCT 18 2006</b> <b>CONSERVATION DIVISION</b> <b>WICHITA, KS</b>		
<b>KCC OFFICE USE ONLY</b> Date Received: <b>10/18/06</b> Permit Number: _____ Permit Date: <b>10/19/06</b> Lease Inspection: <input type="checkbox"/> Yes <input checked="" type="checkbox"/> No		

Mail to: KCC - Conservation Division, 130 S. Market - Room 2078, Wichita, Kansas 67202

15-181-20176-00-00