

TYPE

NOTICE OF INTENTION TO DRILL

21780 G-1
MI-1331

TO BE FILED WITH THE STATE CORPORATION COMMISSION
PRIOR TO COMMENCEMENT OF WELL

API Number 15-121-21680
(For office use only) 00-00

1. Operator Town Oil Co.

Starting Date 6-21-80 When intent is returned

Address R. R. #4, Paola, Kansas 66071

County Miami

2. Contractor Town Oil Co.

Sec 21 Twp 17 S Rge 25 ^(E) _(W)
1500' S of N. line & 2230' W of
Spot Location East line

Address R. R. #4, Paola, Kansas 66071

3. Type of Equipment: Rotary X Cable Tool _____

Nearest Lease Line 410 ft.

4. Well to be Drilled for: Oil X Gas _____

Lease Name Jones (Brancato)

Disposal _____ Input _____ Other _____

Well No. 12

5. Depth of Deepest Fresh Water within 1 mile 0 ft.

Est. Total Depth 450 ft.

6. Depth of Municipal Water Well within 3 miles none ft.


7. Depth to Protect all Fresh Water 300 ft.



8. Amount of Surface Casing to be set 25 ft.

9. Alternate No. 1 _____ No. 2 X

REMARKS:

OPERATOR STATES THAT HE WILL COMPLY WITH K. S. A. 55-128

Signature of Operator Lester Town 



State Corporation Commission of Kansas
Conservation Division
245 North Water
Wichita, Kansas 67202

06-06-80

06-10-80

(IF PREFERRED, MAIL IN ENVELOPE)