

TYPE

NOTICE OF INTENTION TO DRILL

C-1

**TO BE FILED WITH THE STATE CORPORATION COMMISSION
PRIOR TO COMMENCEMENT OF WELL**

API Number 15-207-21,069-
(For office use only)
100-00

1. Operator Orville W. Hesting

Starting Date 12-24-75

Address Box 742 Chanute, Kansas 66720

County Woodson

2. Contractor Ace Drilling

Sec 4 Twp 24 S Rge 15 E W

Address Box 742 Chanute, Kansas 66720

Spot Location 900 ft. FEL 740ft. FNL

3. Type of Equipment: Rotary XX Cable Tool _____

Nearest Lease Line 740 FNL ft.

4. Well to be Drilled for: Oil XX Gas _____

Lease Name R. C. Roberts

Disposal _____ Input _____ Other _____

Well No. 1-A

5. Depth of Deepest Fresh Water within 1 mile 90 ft.

6. Depth of Municipal Water Well within 3 miles none ft.

7. Depth to Protect all Fresh Water 175 ft.

8. Amount of Surface Casing to be set 90 ft.

Est. Total Depth 1050 ft.


9. Alternate No. 1 _____ No. 2 XX



REMARKS:

OPERATOR STATES THAT HE WILL COMPLY WITH K. S. A. 55-128

Please send me some intent
to drlg. forms

Signature of Operator





**State Corporation Commission of Kansas
Conservation Division**

[REDACTED]

Wichita, Kansas [REDACTED]

New Address
245 North Water
Wichita, Kansas 67202

12-20-76

RECEIVED
STATE CORPORATION COMMISSION

DEC 20 1976

CONSERVATION DIVISION
Wichita, Kansas

(IF PREFERRED, MAIL IN ENVELOPE)