

TYPE

# NOTICE OF INTENTION TO DRILL

C-1

TO BE FILED WITH THE STATE CORPORATION COMMISSION  
PRIOR TO COMMENCEMENT OF WELL

API Number 15-207-21,499-A  
(For office use only) 0001

1. Operator Alco Drilling Co., Inc.

Starting Date January 31, 1980

Address R R # 3, Iola, Kansas 66749

County Woodson

2. Contractor Alco Drilling Co., Inc.

Sec 8 Twp 24 S Rge 17E <sup>E</sup>W

Address R R # 3, Iola, Kansas 66749

Spot Location 1540 WEL. 1540 SNL NE  $\frac{1}{4}$

3. Type of Equipment: Rotary  Cable Tool \_\_\_\_\_

Nearest Lease Line 220 ft. <sup>NESWNE</sup>

4. Well to be Drilled for: Oil  Gas \_\_\_\_\_

Disposal \_\_\_\_\_ Input \_\_\_\_\_ Other \_\_\_\_\_

5. Depth of Deepest Fresh Water within 1 mile 18 ft.

6. Depth of Municipal Water Well within 3 miles 0 ft.

7. Depth to Protect all Fresh Water 200 ft.

8. Amount of Surface Casing ~~set~~ 40 ft.

9. Alternate No. 1 \_\_\_\_\_ No. 2

Lease Name F. Tidd


Well No. 1

Est. Total Depth 1225 ft.

REMARKS:



OPERATOR STATES THAT HE WILL COMPLY WITH K. S. A. 55-128

Wash down and deeping  
to 1500.

Signature of Operator Alco Drilling Co., Inc.  
Marian Michael 

COMP. 5-4-79  
ALCO DRLG.





**State Corporation Commission of Kansas**  
**Conservation Division**  
**P. O. Box 17027**  
**Wichita, Kansas 67217**

RECEIVED  
STATE CORPORATION COMMISSION  
JAN 25 1980  
CONSERVATION DIVISION  
Wichita, Kansas

**(IF PREFERRED, MAIL IN ENVELOPE)**