


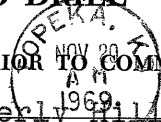
TYPE OR PRINT

NOTICE OF INTENTION TO DRILL

C-1

15-107-20,088-00-00

TO BE FILED WITH THE STATE CORPORATION COMMISSION PRIOR TO COMMENCEMENT OF WELL





1. Operator Moray Oil Co. Inc. Address Beverly Hills, Ca.
2. Lease name Baker Well No. H-6 County Linn
3. Well Location 1540 N.S.L. Sec. 5 Township 20S Range 23E
4. Well to be drilled 1100 ft. from nearest lease line. W.E.L. of S.W. 1/4
5. Drilling Contractor Co. Tools Address LaCygne, Kansas R.R.# 2
6. Type of equipment: Rotary Cable Tool Approx. date operation to begin Nov. Dec. 22, 1969
7. Well to be drilled for Oil Gas Disposal Input Estimated Total Depth of Well 300 ft.
8. Depth of deepest fresh water well within one mile of location _____ ft. If none exists, write NONE None
9. Ground elevation at location is approx. _____ ft. higher or _____ ft. lower than ground elevation at water well.
10. Depth of the deepest municipal water well within three miles of location _____ ft. If none exists, write NONE None
11. Operator states that he will set surface pipe at least 25 ft. below all Tertiary or unconsolidated deposits and, taking into consideration differences in ground elevations, that the minimum depth necessary, to the best of his knowledge and belief, to protect all fresh water zones is _____ ft. and operator agrees to set surface pipe at this location to a depth of not less than 300 ft. Alternate 1 Alternate 2

REMARKS:

Signature of Operator

Don Milroy





**State Corporation Commission of Kansas
Conservation Division
500 Insurance Building
212 North Market
Wichita, Kansas 67202**

(IF PREFERRED, MAIL IN ENVELOPE)

11-21-69
RECEIVED
STATE CORPORATION COMMISSION
NOV 21 1969
CONSERVATION DIVISION
Wichita, Kansas