

TYPE OR PRINT

# NOTICE OF INTENTION TO DRILL

C-1


15-207-20,070-00-190



TO BE FILED WITH THE STATE CORPORATION COMMISSION PRIOR TO COMMENCEMENT OF WELL

1. Operator N & B ENTERPRISES Address BOX 229 CHAUTAUQUE
2. Lease name SCHORNICK Well No. 2 County WOODSON
3. Well Location SW 1/4 of NW 1/4 Sec. 16 Township 25 Range 16 E
4. Well to be drilled 220 ft. from nearest <sup>West</sup> lease line. & 660 from south line
5. Drilling Contractor Benson DRG Address COFFEYVILLE, KS
6. Type of equipment: Rotary  Cable Tool  Approx. date operation to begin 30 Dec 1967
7. Well to be drilled for Oil  Gas  Disposal  Input  Estimated Total Depth of Well 1000 ft.
8. Depth of deepest fresh water well within one mile of location 20 ft. If none exists, write NONE \_\_\_\_\_.
9. Ground elevation at location is approx. \_\_\_\_\_ ft. higher or \_\_\_\_\_ ft. lower than ground elevation at water well.
10. Depth of the deepest municipal water well within three miles of location 20 ft. If none exists, write NONE \_\_\_\_\_.
11. Operator states that he will set surface pipe at least 25 ft. below all Tertiary or unconsolidated deposits and, taking into consideration differences in ground elevations, that the minimum depth necessary, to the best of his knowledge and belief, to protect all fresh water zones is \_\_\_\_\_ ft. and operator agrees to set surface pipe at this location to a depth of not less than 50 ft. Alternate 1  Alternate 2 .

REMARKS:

Signature of Operator





**State Corporation Commission of Kansas**  
**Conservation Division**  
**500 Insurance Building**  
**212 North Market**  
**Wichita, Kansas 67202**

**RECEIVED**  
STATE CORPORATION COMMISSION

DEC 29 1967

12-29-67  
CONSERVATION DIVISION  
Wichita, Kansas

**(IF PREFERRED, MAIL IN ENVELOPE)**