

TYPE

NOTICE OF INTENTION TO DRILL

C-1
MI-1331

TO BE FILED WITH THE STATE CORPORATION COMMISSION
PRIOR TO COMMENCEMENT OF WELL

API Number 15-207-21,938
(For office use only) 0090

1. Operator R. Timroth Enterprises (TIMOCO)

Starting Date April 12, 1980

Address Box 95 Chanute, Kansas 66720

County Woodson

2. Contractor Thelton Drilling Co.

Sec 27 Twp 25 S Rge 15E E
W

Address Box 13431 Phoenix, Arizona 85002

Spot Location 470' NS1, 330' WEL, NW $\frac{1}{4}$

3. Type of Equipment: Rotary Cable Tool _____

Nearest Lease Line 330 ft.

4. Well to be drilled for: Oil Gas _____

Lease Name Thelma Ropp

Disposal _____ Input _____ Other _____

5. Depth of Deepest Fresh Water within 1 mile 25 ft.

6. Depth of Municipal Water Well within 3 miles none ft.

7. Depth to Protect all Fresh Water 150 ft.

8. Amount of Surface Casing to be set 50 ft.



9. Alternate No. 1 _____ No. 2

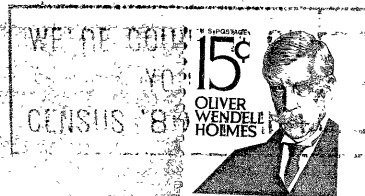
Est. Total Depth 1500 ft.

REMARKS:

OPERATOR STATES THAT HE WILL COMPLY WITH K. S. A. 55-128

Signature of Operator



State Corporation Commission of Kansas
Conservation Division
245 North Water
Wichita, Kansas 67202

RECEIVED
STATE CORPORATION COMMISSION
APR - 7 1980
CONSERVATION DIVISION
Wichita, Kansas

4-7-80

(IF PREFERRED, MAIL IN ENVELOPE)