

STATE OF KANSAS
STATE CORPORATION COMMISSION

15-141-20060-00-00


WELL PLUGGING RECORD

Give All Information Completely
Make Required Affidavit
Mail or Deliver Report to
Conservation Division
State Corporation Comm.
245 North Water
Wichita, KS 67202

Osborne County, Sec. 36 Twp. 10S Rge. 12 E/W
Location as "NE/CNW $\frac{1}{4}$ /SW $\frac{1}{4}$ " or footage from lines

NE NE SE

Lease Owner Terra Resources, Inc.
Lease Name Mick Well No. 1
Office Address Drawer C, Great Bend, KS 67530
Character of Well (Completed as Oil, Gas or Dry Hole) Dry Hole



Locate well correctly on above Section Plot

Date Well completed 10-4 19 79
Application for plugging filed 10-5 19 79
Application for plugging approved 10-5 19 79
Plugging commenced 10-5 19 79
Plugging completed 10-5 19 79

Reason for abandonment of well or producing formation Dry Hole

If a producing well is abandoned, date of last production 19

Was permission obtained from the Conservation Division or its agents before plugging was commenced? Yes

Name of Conservation Agent who supervised plugging of this well Duane Rankin
Producing formation Depth to top Bottom Total Depth of Well 3930
Show depth and thickness of all water, oil and gas formations.

OIL, GAS OR WATER RECORDS

CASING RECORD

FORMATION	CONTENT	FROM	TO	SIZE	PUT IN	PULLED OUT
				8-5/8"	456'	-0-

Describe in detail the manner in which the well was plugged, indicating where the mud fluid was placed and the method or methods used in introducing it into the hold. If cement or other plugs were used, state the character of same and depth placed, from feet to feet for each plug set.

Mud laden fluid 3930-450'
50 sks cement @ 450'
10 sks cement @ 30'
5 sks cement in rat hole

(If additional description is necessary, use BACK of this sheet)

Name of Plugging Contractor Emphasis Oil Operations

STATE OF KANSAS COUNTY OF RUSSELL, ss.
Joe K. Branum (employee of owner) or (owner or operator)


of the above-described well, being first duly sworn on oath, says: That I have knowledge of the facts, statements, and matters herein contained and the log of the above-described well as filed and that the same are true and correct. So help me God.

(Signature) Joe K. Branum
Box 506, Russell, KS 67665
(Address)

SUBSCRIBED AND SWORN TO before me this 10th day of October, 19 79

Patricia L. Clark
Notary Public.

My commission expires October 2, 1983



10-12-79

15-141-20060-00-00

EMPHASIS OIL OPERATIONS

P. O. Box 506

Russell, Kansas 67665

DRILLERS LOG

OPERATOR: Terra Resources, Inc.
Drawer C
Great Bend, KS 67530

CONTRACTOR: Emphasis Oil Operations
Box 506
Russell, KS 67665

LEASE: Mick

WELL: #1

LOCATION: NE NE SE
Section 36-10S-12W
Osborne County, Kansas

Total Depth: 3930'

Elevation:

Commenced: 9-18-79

Completed: 10-5-79

Casing: 8-5/8" @ 456'

Status: Dry Hole

DEPTHS & FORMATIONS

(All measurements from K.B.)

Soil & Clay	40	Shale & Lime	3296
Shale	218	Lime	3449
Shale & Shells	466	Lime & Shale	3535
Shale & Sand	698	Lime	3598
Anhydrite	733	Shale & Lime	3633
Shale & Sand	1620	Lime	3715
Shale	2025	Shale & Lime (R.T.D.)	3930


STATE OF KANSAS)
COUNTY OF RUSSELL) ss

10-12-79
OCT 10 1979

I, Joe K. Branum, of Emphasis Oil Operations state that the above and foregoing is a true and correct log of the above captioned well.

Joe K. Branum
Joe K. Branum

Subscribed and sworn to before me this 10th day of October, 1979.
My Commission Expires: October 2, 1983.



Patricia L. Clark
Notary Public