

TYPE OR PRINT

NOTICE OF INTENTION TO DRILL

C-1

15-181-30011-00-00

TO BE FILED WITH THE STATE CORPORATION COMMISSION PRIOR TO COMMENCEMENT OF WELL

1. Operator D.R.Lauck Oil Company, Inc. Address 301 S. Broadway, Wichita, Kansas
2. Lease name Philbrick Well No. 1 County Sherman
3. Well Location C SE NW Sec. 16 Township 9S Range 40W
4. Well to be drilled 660 ft. from nearest lease line.
5. Drilling Contractor Lauck Drilling Co., Inc Address 301 S. Broadway, Wichita, Kansas
6. Type of equipment: Rotary Cable Tool Approx. date operation to begin July 23, 1985.
7. Well to be drilled for Oil Gas Disposal Input Estimated Total Depth of Well 5350 ft.
8. Depth of deepest fresh water well within one mile of location _____ ft. If none exists, write NONE None.
9. Ground elevation at location is approx. _____ ft. higher or _____ ft. lower than ground elevation at water well.
10. Depth of the deepest municipal water well within three miles of location _____ ft. If none exists, write NONE None.
11. Operator states that he will set surface pipe at least 25 ft. below all Tertiary or unconsolidated deposits and, taking into consideration differences in ground elevations, that the minimum depth necessary, to the best of his knowledge and belief, to protect all fresh water zones is 100 ft. and operator agrees to set surface pipe at this location to a depth of not less than 275 ft. Alternate 1 Alternate 2 .

REMARKS:

D. R. LAUCK OIL COMPANY, INC.


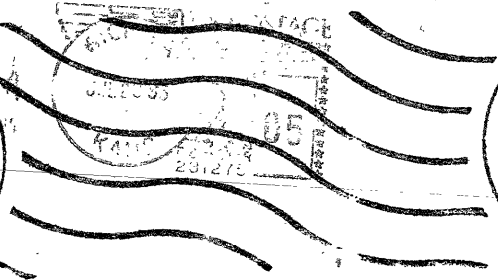

Signature of Operator

John H. Knightley
John H. Knightley, Secretary

D. R. LAUCK OIL COMPANY, INC.

301 SOUTH BROADWAY

WICHITA-2, KANSAS



**State Corporation Commission of Kansas
Conservation Division
500 Insurance Building
212 North Market
Wichita, Kansas 67202**

RECEIVED
STATE CORPORATION COMMISSION

JUL 26 1965
07-26-1965
CONSERVATION DIVISION
Wichita, Kansas

(IF PREFERRED, MAIL IN ENVELOPE)