

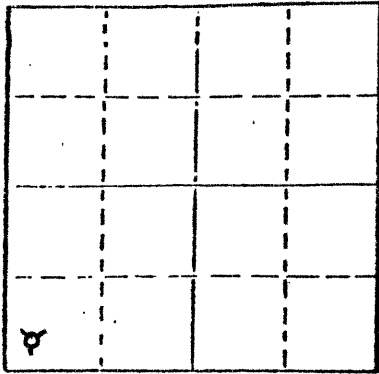
STATE OF KANSAS
STATE CORPORATION COMMISSION

WELL PLUGGING RECORD

Give All Information Completely
Make Required Affidavit
Mail or Deliver Report to
Conservation Division
State Corporation Comm.
245 North Water
Wichita, KS 67202

Sherman County, Sec. 2 Twp. 9S Rge. 40 E/W
Location as "NE/CNW $\frac{1}{4}$ SW $\frac{1}{4}$ " or footage from lines
SW SW SW, Section 2-9S-40W

Lease Owner Benson Mineral Group, Inc.
Lease Name Zuspan Well No. 1-2
Office Address 1726 Champa St., Suite 600, Denver, CO 80202
Character of Well (Completed as Oil, Gas or Dry Hole) Dry Hole



Date Well completed August 29 1980
Application for plugging filed September 8 1980
Application for plugging approved August 29 1980
Plugging commenced August 29 1980
Plugging completed August 29 1980
Reason for abandonment of well or producing formation Uneconomical

If a producing well is abandoned, date of last production Non-Producing 19

Was permission obtained from the Conservation Division or its agents before plugging was commenced? Yes

Name of Conservation Agent who supervised plugging of this well Gilbert Balthanor
Producing formation Non-Producing Depth to top Bottom Total Depth of Well 1140'
Show depth and thickness of all water, oil and gas formations.

OIL, GAS OR WATER RECORDS

CASING RECORD

FORMATION	CONTENT	FROM	TO	SIZE	PUT IN	PULLED OUT

Describe in detail the manner in which the well was plugged, indicating where the mud fluid was placed and the method or methods used in introducing it into the hold. If cement or other plugs were used, state the character of same and depth placed, from feet to feet for each plug set.

P x A with 80 sx 50-50 POZ cmt, 6% gel, pmp cmt down 4 1/2" csg.

RECEIVED
STATE CORPORATION COMMISSION
SEP 12 1980
09-12-1980
CONSERVATION DIVISION
Wichita, Kansas

(If additional description is necessary, use BACK of this sheet)

Name of Plugging Contractor Benson Mineral Group, Inc.

STATE OF Colorado COUNTY OF Denver, ss.
Paul C. Ellison, Vice President (employee of owner) or (owner or operator)
of the above-described well, being first duly sworn on oath, says: That I have knowledge of the facts, statements, and matters herein contained and the log of the above-described well as filed and that the same are true and correct. So help me God.

(Signature)

1726 Champa St., Suite 600, Denver, CO 80202
(Address)

SUBSCRIBED AND SWORN TO before me this 8th day of September, 1980

My commission expires January 29, 1984

Penny M. Schmidt
Penny M. Schmidt Notary Public.

KANSAS DRILLERS LOG

S. 2 T. 9S R. 40 ^E/_W

API No. 15 — 181 — 20101-00-00
 County Number

Loc. SW SW SW
 County Sherman

Operator
Benson Mineral Group, Inc.

Address
1726 Champa St., Suite 600, Denver, CO 80202

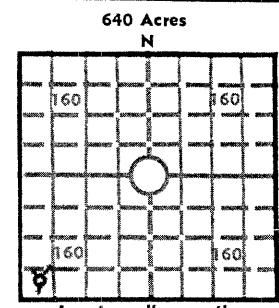
Well No. 1-2 Lease Name Zuspan

Footage Location
330 feet from (N) (S) line 330 feet from (E) (W) line

Principal Contractor _____ Geologist _____

Spud Date 6-24-80 Total Depth 1140' P.B.T.D. _____

Date Completed 8-29-80 Oil Purchaser _____



Elev.: Gr. 3702
 DF _____ KB _____

CASING RECORD

Report of all strings set — surface, intermediate, production, etc.

Purpose of string	Size hole drilled	Size casing set (in O.D.)	Weight lbs/ft.	Setting depth	Type cement	Sacks	Type and percent additives
Surface		7"		317'		65	
Production		4 1/2"		908'		30	

LINER RECORD

PERFORATION RECORD

Top, ft.	Bottom, ft.	Sacks cement	Shots per ft.	Size & type	Depth interval
None			None		

Size	Setting depth	Packer set at
None		

ACID, FRACTURE, SHOT, CEMENT SQUEEZE RECORD

Amount and kind of material used	Depth interval treated
None	

INITIAL PRODUCTION

Date of first production P x A Producing method (flowing, pumping, gas lift, etc.) _____

RATE OF PRODUCTION PER 24 HOURS	Oil	Gas	Water
	bbls.	MCF	CFPB

Disposition of gas (vented, used on lease or sold) _____ Producing interval (s) _____

RECEIVED
 STATE CORPORATION COMMISSION
 SEP 12 1980
 09-12-1980
 CONSERVATION DIVISION
 Wichita, Kansas
 bbls. Kansas

INSTRUCTIONS: As provided in KCC Rule 82-2-125, within 90 days after completion of a well, one completed copy of this Drillers Log shall be transmitted to the State Geological Survey of Kansas, 4150 Monroe Street, Wichita, Kansas 67209. Copies of this form are available from the Conservation Division, State Corporation Commission, 3830 So. Meridian (P.O. Box 17027), Wichita, Kansas 66217. Phone AC 316-522-2206. If confidential custody is desired, please note Rule 82-2-125. Drillers Logs will be on open file in the Oil and Gas Division, State Geological Survey of Kansas, Lawrence, Kansas 66044.

Operator Benson Mineral Group, Inc.		DESIGNATE TYPE OF COMP.: OIL, GAS, DRY HOLE, SWDW, ETC.:
Well No. 1-2	Lease Name Zuspan	
S 2 T 9S R 40 F W		


WELL LOG

Show all important zones of porosity and contents thereof; cored intervals, and all drill-stem tests, including depth interval tested, cushion used, time tool open, flowing and shut-in pressures, and recoveries.

SHOW GEOLOGICAL MARKERS, LOGS RUN,
OR OTHER DESCRIPTIVE INFORMATION.

FORMATION DESCRIPTION, CONTENTS, ETC.	TOP	BOTTOM	NAME	DEPTH

USE ADDITIONAL SHEETS, IF NECESSARY, TO COMPLETE WELL RECORD.

Date Received	 Signature
	Paul C. Ellison, Vice President Title
	September 8, 1980 Date