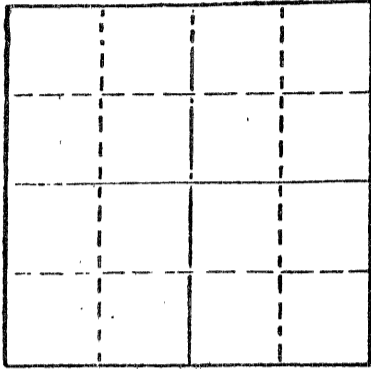


STATE OF KANSAS
STATE CORPORATION COMMISSION

WELL PLUGGING RECORD

Give All Information Completely
Make Required Affidavit
Mail or Deliver Report to
Conservation Division
State Corporation Comm.
245 North Water
Wichita, KS 67202

Osborne County, Sec. 1 Twp. 10S Rge. 15W E/W
Location as "NE/CNW $\frac{1}{4}$ SW $\frac{1}{4}$ " or footage from lines
600' FSL & 1500' FWL
Lease Owner W-W Oil Company
Lease Name Beisner Well No. 1
Office Address Box 23, Natoma, Kansas 67651
Character of Well (Completed as Oil, Gas or Dry Hole) _____
D & A
Date Well completed March 21, 1980
Application for plugging filed March 21, 1980
Application for plugging approved March 21, 1980
Plugging commenced March 21, 1980
Plugging completed March 22, 1980
Reason for abandonment of well or producing formation _____
D & A
If a producing well is abandoned, date of last production 19____



Locate well correctly on above
Section Plat

Was permission obtained from the Conservation Division or its agents before plugging was commenced? Yes

Name of Conservation Agent who supervised plugging of this well Duane L. Rankin
Producing formation _____ Depth to top _____ Bottom _____ Total Depth of Well 3,652'
Show depth and thickness of all water, oil and gas formations.


OIL, GAS OR WATER RECORDS

CASING RECORD

FORMATION	CONTENT	FROM	TO	SIZE	PUT IN	PULLED OUT
				8 5/8"	199.96'	-0-

Describe in detail the manner in which the well was plugged, indicating where the mud fluid was placed and the method or methods used in introducing it into the hold. If cement or other plugs were used, state the character of same and depth placed, from _____ feet to _____ feet for each plug set.

Hole plugged @ 600' w/50 sx cement
@ 210' w/25 sx cement
@ 40' w/1/2 sx hulls, plug & 10 sx cement
5 sx cement in rathole



(If additional description is necessary, use BACK of this sheet)

Name of Plugging Contractor Red Tiger Drilling Company
1720 KSB&T Building, Wichita, Kansas 67202

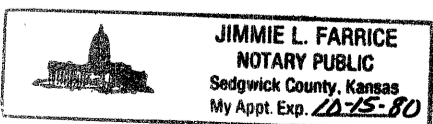
STATE OF Kansas COUNTY OF Sedgwick, ss. contractor
Gloria Fawcett (employee of ~~xxxxxx~~)
of the above-described well, being first duly sworn on oath, says: That I have knowledge of the facts, statements, and matters herein contained and the log of the above-described well as filed and that the same are true and correct. So help me God.

(Signature) Gloria Fawcett
1720 KSB&T Building, Wichita, Kansas 67202
(Address)

SUBSCRIBED AND SWORN TO before me this 25th day of March, 1980.

Jimmie L. Farrice
Notary Public.

My commission expires 10-15-80



DRILLERS LOG

No. 1 Beisner

CASING RECORD: 8 5/8" @ 207'
w/140 sx cement
D & A
TOTAL DEPTH: 3,652'

COMPANY: W-W Oil Company
CONTRACTOR: Red Tiger Drilling Company
COMMENCED: March 12, 1980
COMPLETED: March 22, 1980

DESCRIPTION: 600' FSL & 1500' FWL
Sec. 1-T10S-R15W
Osborne County, Kansas
ELEVATION: 1,861' KB


<u>FORMATION</u>	<u>FROM</u>	<u>TO</u>	<u>REMARKS</u>
Surface Soil & Shale	0	211	
Shale	211	495	
Shale & Sand	495	772	
Shale	772	1036	
Shale (Red Bed)	1036	1081	
Anhydrite	1081	1110	
Shale	1110	1550	
Shale & Lime	1550	1960	
Lime & Shale	1960	2835	
Lime	2835	3358	
Conglomerate	3358	3484	
Lime	3484	3652	
RTD		3652	

I certify that this is a true and correct copy of the above log to the best of my knowledge.

RED TIGER DRILLING COMPANY

Gloria Fawcett
Gloria Fawcett

Subscribed and sworn to before me this 25th day of March, 1980.



Jimmie L. Farrice
Notary Public

RECEIVED
STATE CORPORATION COMMISSION

APR 21 1980

CONSERVATION DIVISION
Wichita, Kansas