


STATE OF KANSAS  
STATE CORPORATION COMMISSION  
CONSERVATION DIVISION  
P. O. BOX 17027  
WICHITA, KANSAS 67217

FORM CP-4

WELL PLUGGING RECORD

Osborne County, Sec 1 Twp 10S Rge 15W (EX) (W)

Location as "NE/CNW/SW" or footage from lines SW SE NW  
Lease Owner Petroleum Management, Inc.  
Lease Name Abercrombie Well No. 1  
Office Address 400 N. Woodlawn, Suite 201, Wichita, Ks. 67208  
Character of Well (completed as Oil, Gas or Dry Hole) Dry Hole  
Date well completed 2-9-76 19  
Application for plugging filed 2-8-76 19  
Application for plugging approved 2-8-76 19  
Plugging commenced 2-8-76 19  
Plugging completed 2-9-76 19  
Reason for abandonment of well or producing formation D&A



Locate well correctly on above Section Plat

If a producing well is abandoned, date of last production 19  
Was permission obtained from the Conservation Division or its agents before plugging was commenced? yes

Name of Conservation Agent who supervised plugging of this well Donald Traun KCC-CP  
Producing formation \_\_\_\_\_ Depth to top \_\_\_\_\_ Bottom \_\_\_\_\_ Total Depth of Well 3570  
Show depth and thickness of all water, oil and gas formations.

OIL, GAS OR WATER RECORDS

CASING RECORD

FORMATION	CONTENT	FROM	TO	SIZE	PUT IN	PULLED OUT
				8 5/8"	242	-0-

Describe in detail the manner in which the well was plugged, indicating where the mud fluid was placed and the method or methods used in introducing it into the hole. If cement or other plugs were used, state the character of same and depth placed, from \_\_\_\_\_ feet to \_\_\_\_\_ feet for each plug set.

Plug @ 500' w/50 sx cmt  
Plug @ 250' w/25 sx cmt  
Plug @ 40' w/10 sx cmt + 1/4 sx hulls

2-23-76

(If additional description is necessary, use BACK of this sheet)  
Name of Plugging Contractor Red Tiger Drilling Co.  
Address 1720 KSB&T Bldg., Wichita, Ks. 67202


STATE OF Kansas COUNTY OF Sedgwick, ss.  
Jean Stocks (employee of owner) or (owner or operator) of the above-described

well, being first duly sworn on oath, says: That I have knowledge of the facts, statements, and matters herein contained and the log of the above-described well as filed and that the same are true and correct. So help me God.

(Signature) Jean Stocks  
1720 KSB&T Bldg., Wichita, Ks. 67202 (Address)

SUBSCRIBED AND SWORN TO before me this 17th day of February, 1976

(Signature) D'Ann Drennan  
Notary Public.



Drillers Log

No. 1 Abercrombie

CASING RECORD: 8 5/8" @249'  
w/200 sx cmt

COMPANY: Petroleum Management, Inc.  
CONTRACTOR: Red Tiger Drilling Company  
COMMENCED: January 31, 1976  
COMPLETED: February 9, 1976

DESCRIPTION: SW SE NW  
Sec.1-10S-15W  
Osborne County,  
Kansas

TOTAL DEPTH: 3570'

ELEVATION: 1939'KB/1934' GL

---

<u>FORMATION</u>	<u>FROM</u>	<u>TO</u>	<u>REMARKS</u>
Clay-Postrock	0	60	
Shale	60	249	
Shale	249	475	
Shale	475	625	
Sand	625	837	
Shale & Redbed	837	1151	
Anhydrite	1151	1184	
Shale	1184	1600	
Shale & Lime	1600	1850	
Lime & Shale	1850	2045	
Lime & Shale	2045	2200	
Lime & Shale	2200	2370	
Lime & Shale	2370	2500	
Lime & Shale	2500	2605	
Shale & Lime	2605	2735	
Lime	2735	2840	
Lime	2840	2920	
Lime	2920	3005	
Lime	3005	3070	
Lime	3070	3150	
Lime	3150	3225	
Lime	3225	3285	
Lime	3285	3345	
Lime	3345	3400	
Lime	3400	3430	
Lime	3430	3495	
Lime	3495	3545	
Lime/Cong. Sand	3545	3570	
RTD		3570	

---


RECEIVED  
FEB 23 1976  
OSBORNE COUNTY, KANSAS


I certify that this is a true and correct copy of the above log to the best of my knowledge.

RED TIGER DRILLING COMPANY

  
Jean Stocks

Subscribed and sworn to before me this 17th day of February, 1976.



  
Notary Public