

TYPE

NOTICE OF INTENTION TO DRILL

C-1

TO BE FILED WITH THE STATE CORPORATION COMMISSION
PRIOR TO COMMENCEMENT OF WELL

API Number 15-207-20,710
(For office use only) 00-00

1. Operator Floyd Dotson

Starting Date January 11, 1974

Address P.O. Box 896 Fort Scott, Kansas

County Woodson

2. Contractor D.D. Sandlin

Sec. 20 Twp. 25 S Rge. 17 ^E/_W

Address Iola, Kansas

Spot Location NE 1/4 of NW 1/4

3. Type of Equipment: Rotary Cable Tool _____

250 N Line

4. Well to be Drilled for: Oil Gas _____

Nearest Lease Line 130ft E Line ft.

Disposal _____ Input _____ Other _____

Lease Name Pribbernow

5. Depth of Deepest Fresh Water within 1 mile 30 Ft. _____ ft.

Well No. 40

6. Depth of Municipal Water Well within 3 miles none ft.

7. Depth to Protect all Fresh Water 21 ft. _____ ft.

Est. Total Depth 820 ft.


8. Amount of Surface Casing to be set 40ft. ft.



9. Alternate No. 1 _____ No. 2

REMARKS:

OPERATOR STATES THAT HE WILL COMPLY WITH K. S. A. 55-128

Signature of Operator





State Corporation Commission of Kansas
Conservation Division
P. O. Box 17027
Wichita, Kansas 67217

RECEIVED
STATE CORPORATION COMMISSION
JAN 8 1974
CONSERVATION DIVISION
Wichita, Kansas

(IF PREFERRED, MAIL IN ENVELOPE)

1-8-74