

15-141-20055-00-0.0

STATE OF KANSAS
STATE CORPORATION COMMISSION

WELL PLUGGING RECORD

Give All Information Completely
Make Required Affidavit
Mail or Deliver Report to
Conservation Division
State Corporation Comm.
245 North Water
Wichita, KS 67202

Osborne County, Sec. 7th Twp. 10 Rge. 14 ^{XX}W

Location as "NE/CNW $\frac{1}{4}$ SW $\frac{1}{4}$ " or footage from lines
C - SW - SE

Lease Owner Messman-Rinehart Corp.

Lease Name Meyers Well No. A-#1

Office Address 125 N. Market - Suite 1432, Wichita, KS 67202

Character of Well (Completed as Oil, Gas or Dry Hole)

Dry Hole

Date Well completed 11-2 1978

Application for plugging filed 11-2 1978

Application for plugging approved 11-2 1978

Plugging commenced 11-2 1978

Plugging completed 11-2 1978

Reason for abandonment of well or producing formation

Dry Hole

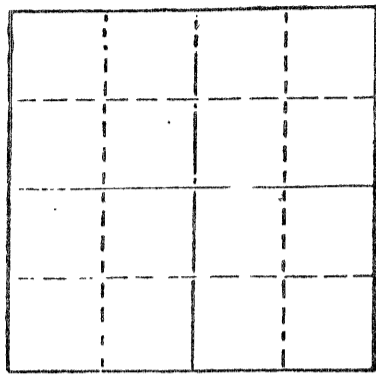
If a producing well is abandoned, date of last production 19

Was permission obtained from the Conservation Division or its agents before plugging was commenced? yes

Name of Conservation Agent who supervised plugging of this well Duane Rankin

Producing formation _____ Depth to top _____ Bottom _____ Total Depth of Well 3,710'

Show depth and thickness of all water, oil and gas formations.



Locate well correctly on above Section Plat

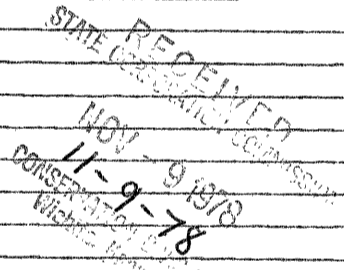
OIL, GAS OR WATER RECORDS

CASING RECORD

FORMATION	CONTENT	FROM	TO	SIZE	PUT IN	PULLED OUT
Surface Pipe				8 5/8"	293'	0'

Describe in detail the manner in which the well was plugged, indicating where the mud fluid was placed and the method or methods used in introducing it into the hold. If cement or other plugs were used, state the character of same and depth placed, from _____ feet to _____ feet for each plug set.

- 1st plug was set @ 540' w/50 sacks cement
- 2nd plug was set @ 300' w/25 sacks cement
- 3rd plug was set @ 40' w/10 sacks cement



(If additional description is necessary, use BACK of this sheet)

Name of Plugging Contractor Dreiling Oil, Inc.

STATE OF KANSAS COUNTY OF ELLIS, ss.

I, Joseph A. Hess, Sec. Treas. of Drlg. Contrc. (employee of owner) or (owner or operator) of the above-described well, being first duly sworn on oath, says: That I have knowledge of the facts, statements, and matters herein contained and the log of the above-described well as filed and that the same are true and correct. So help me God.

(Signature) Joseph A. Hess
JOSEPH A. HESS, HAYS, KS 67601
(Address)

SUBSCRIBED AND SWORN TO before me this 8th day of November, 1978

Cecilia Basgall
Cecilia Basgall Notary Public.

My commission expires November 17, 1980.

CECILIA BASGALL
NOTARY PUBLIC
Ellis County, Kansas

DREILING OIL, INC. 15-141-20055-00-00

Victoria, Kansas 67671

WELL LOG

Company	Messman-Rinehart Corp. 125 N. Market - Suite 1432 Wichita, KS 67202	Sec. 7 1/2	Twp. 10	Rng. 14
Farm	Meyers No. A-#1	Location	C - SW - SE	
Total Depth	3,710'	County	Osborne	
Comm.	10-25-78 Comp. 11-2-78	Elevation:	1942	K. B.
Contractor	Dreiling Oil, Inc. Rt. #1 Victoria, KS 67671		1939	D. F.
			1937	G. R.

Casing Record
293' - 8 5/8"

Cement Record
180 sacks cement

Production:
D & A

Figures Indicate Bottom of Formations


0'	80'	Post Rock & Blue Shale
80'	297'	Shale
297'	1155'	Shale & Sand
1155'	1191'	Shale
1191'	1224'	Anhydrite
1224'	1638'	Shale
1638'	2515'	Lime & Shale
2515'	2745'	Shale & Lime
2745'	2877'	Lime & Shale
2877'	3061'	Shale & Lime
3061'	3710'	Lime
3710'	T.D.	

STATE OF KANSAS)
)ss
COUNTY OF ELLIS)

I, Joseph A. Hess, Secretary Treasurer of Dreiling Oil, Inc., upon oath states that the above and foregoing is a true and correct copy from the Daily Drilling Report from the Meyers A-#1.


JOSEPH A. HESS

Subscribed and sworn to before me this 8th day of November, 1978.


Cecilia Basgall Notary Public

CECILIA BASGALL
NOTARY PUBLIC
Osborne County, Kansas

My appointment expires: November 17, 1980.