

STATE OF KANSAS  
STATE CORPORATION COMMISSION

WELL PLUGGING RECORD

Give All Information Completely  
Make Required Affidavit  
Mail or Deliver Report to  
Conservation Division  
State Corporation Comm.  
245 North Water  
Wichita, KS 67202

Osborne County. Sec. 9 Twp. 10S Rge. 15W ~~X~~W  
Location as "NE/CNW/SW" or footage from lines  
SE NE SW

Lease Owner National Oil Company  
Lease Name Chesney Well No. 1  
Office Address 200 W. Douglas, Wichita, Kansas 67202  
Character of Well (Completed as Oil, Gas or Dry Hole)

Dry Hole

Date Well completed 12-31-78 19  
Application for plugging filed 12-31-78 19  
Application for plugging approved 12-31-78 19  
Plugging commenced 12-31-78 19  
Plugging completed 12-31-78 19

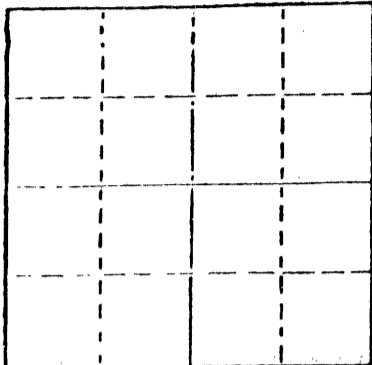
Reason for abandonment of well or producing formation  
Dry Hole

If a producing well is abandoned, date of last production  
N/A 19

Was permission obtained from the Conservation Division or  
its agents before plugging was commenced? yes

Name of Conservation Agent who supervised plugging of this well D. L. Rankin  
Producing formation Depth to top Bottom Total Depth of Well 36

Show depth and thickness of all water, oil and gas formations.



Locate well correctly on above  
Section Plot

OIL, GAS OR WATER RECORDS

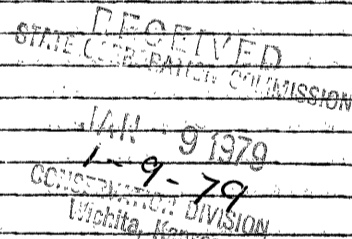
CASING RECORD

FORMATION	CONTENT	FROM	TO	SIZE	PUT IN	PULLED OUT
Clay and Shale				8 5/8"	248'	None

Describe in detail the manner in which the well was plugged, indicating where the mud fluid was placed and the method or methods used in introducing it into the hold. If cement or other plugs were used, state the character of same and depth placed, from feet to feet for each plug set.

Plugged: 50 sx 500'  
25 sx 240'  
10 sx 40'  
2 sx RH

50-50 PAZ 6% gel



(If additional description is necessary, use BACK of this sheet)

Name of Plugging Contractor Allied Cementing

STATE OF Kansas COUNTY OF Sedgwick, ss.  
Paul A. Seymour, Jr. (employee of owner) or (owner or operator  
of the above-described well, being first duly sworn on oath, says: That I have knowledge of  
the facts, statements, and matters herein contained and the log of the above-described well  
as filed and that the same are true and correct. So help me God.

(Signature) Paul A. Seymour Jr.  
Box 8287, Munger Station, Wichita, Kansas  
(Address)

SUBSCRIBED AND SWORN TO before me this 31st day of December, 1978

Ruth M. Bassett  
Ruth M. Bassett Notary Public.

My commission expires May 30, 1979

# BIG SPRINGS DRILLING, INC.

P.O. BOX 8287  
MUNGER STATION  
WICHITA, KANSAS 67208

SUITE 29 • 400 NORTH WOODLAWN • (316) 681-1732

December 31, 1978

## DRILLERS LOG

Re: Chesney No. 1  
SE NE SW  
Sec. 9-Twp 10s - Rq 15W  
Osborne County, Kansas

OPERATOR: National Oil Company  
CONTRACTOR: Big Springs Drilling, Inc.  
COMMENCED: 12-19-78  
COMPLETED: 12-31-78

Surface Pipe: 248' of 8 5/8" w/165 sx Common 2% gel, 3% ccl

0	248	Redbeds, Clay and Shale
248	1060	Shale, Sand, Clay and Redbed
1060	1100	Anhydrite
1100	1978	Shale
1978	2117	Shale and Lime
2117	2498	Shale
2498	2700	Shale and Lime
---	---	Merry Christmas
2700	3634	Lime
3634		RTD

We certify that the above and foregoing is a true and correct copy of the log on the #1 Chesney located in Osborne County, Kansas.

BIG SPRINGS DRILLING, INC.


RECEIVED  
STATE CORPORATION COMMISSION

1-9-79  
JAN - 9 1979

CONSERVATION DIVISION  
Wichita, Kansas

  
Paul A. Seymour, Jr.

Subscribed and sworn to before me this 31st day of December, 1978.

  
Ruth M. Bassett Notary Public

My Commission Expires: May 30, 1979