

TYPE OR PRINT

NOTICE OF INTENTION TO DRILL

RULE 82-2-311

15-207-01640-00-06


TO BE FILED WITH THE STATE CORPORATION COMMISSION PRIOR TO COMMENCEMENT OF WELL



1. Operator Gordon J. Willis et al Address 319 West Seventh, Chanute, Kansas
2. Lease name Bennett "B" Well No. 9 County Woodson
3. Well Location SE/4 NW/4 NE/4 Sec. 28 Township 25 Range 17
4. Well to be drilled 780 ft. from nearest lease line.
5. Drilling Contractor Gordon J. Willis Address 319 West Seventh, Chanute, Kansas
6. Type of equipment: Rotary  Cable Tool . Approx. date operation to begin 1/9/61 ~~1961~~
7. Well to be drilled for Oil  Gas  Disposal  Input  Estimated Total Depth of Well 1000 ft.
8. Depth of deepest fresh water well within one mile of location --- ft. If none exists, write NONE None
9. Ground elevation at location is approx. --- ft. higher or --- ft. lower than ground elevation at water well.
10. Depth of the deepest municipal water well within three miles of location ---- ft. If none exists, write NONE None
11. Operator states that he will set surface pipe at least 25 ft. below all Tertiary or unconsolidated deposits and, taking into consideration differences in ground elevations, that the minimum depth necessary, to the best of his knowledge and belief, to protect all fresh water zones is 250 ft. and operator agrees to set surface pipe at this location to a depth of not less than 800 ft. Alternate 1  Alternate 2 .

REMARKS:

Well to be cemented to the surface

Signature of Operator





Place  
4¢  
Stamp  
Here

**State Corporation Commission of Kansas**  
**Conservation Division**  
**500 Insurance Building**  
**212 North Market**  
**Wichita 2, Kansas**

RECEIVED BY  
STATE CORPORATION COMMISSION

JAN 6 1961

CONSERVATION DIVISION  
Wichita, Kansas

1-6-61

(IF PREFERRED, MAIL IN ENVELOPE)