

TYPE OR PRINT

## NOTICE OF INTENTION TO DRILL

RULE 82-2-311

15-207-01632-00-00


### TO BE FILED WITH THE STATE CORPORATION COMMISSION PRIOR TO COMMENCEMENT OF WELL


1. Operator Gordon J. Willis et al Address 319 West Seventh, Chanute, Kansas
2. Lease name Bennett Well No. 5 County Woodson
3. Well Location SE/4 NW/4 NE/4 Sec. 28 Township 25 Range 17
4. Well to be drilled 1160 ft. from nearest lease line.
5. Drilling Contractor Gordon J. Willis Address 319 West Seventh, Chanute, Kansas
6. Type of equipment: Rotary ☐ Cable Tool ☒ Approx. date operation to begin 11/17 1960.
7. Well to be drilled for Oil ☒ Gas ☐ Disposal ☐ Input ☐ Estimated Total Depth of Well 1000 ft. *g*
8. Depth of deepest fresh water well within one mile of location        ft. If none exists, write NONE None.
9. Ground elevation at location is approx.        ft. higher or        ft. lower than ground elevation at water well.
10. Depth of the deepest municipal water well within three miles of location        ft. If none exists, write NONE None.
11. Operator states that he will set surface pipe at least 25 ft. below all Tertiary or unconsolidated deposits and, taking into consideration differences in ground elevations, that the minimum depth necessary, to the best of his knowledge and belief, to protect all fresh water zones is 250 ft. and operator agrees to set surface pipe at this location to a depth of not less than 800 ft. Alternate 1 ☐ Alternate 2 ☒

#### REMARKS:


Well to be cemented to the surface

Signature of Operator





Place  
4¢  
Stamp  
Here



State Corporation Commission of Kansas  
Conservation Division  
500 Insurance Building  
212 North Market  
Wichita 2, Kansas

RECEIVED  
STATE CORPORATION COMMISSION

NOV 14 1960

CONSERVATION DIVISION

11-14-60

(IF PREFERRED, MAIL IN ENVELOPE)