

TYPE OR PRINT

NOTICE OF INTENTION TO DRILL

RULE 82-2-311

15-207-01651-00-00


TO BE FILED WITH THE STATE CORPORATION COMMISSION PRIOR TO COMMENCEMENT OF WELL



1. Operator Gordon J. Willis et al Address 319 West Seventh, Chanute, Kansas
2. Lease name Frances Williams Well No. 5 County Woodson
3. Well Location SE/4 SE/4 NE/4 Sec. 28 Township 25 Range 17
4. Well to be drilled 220 ft. from nearest lease line.
5. Drilling Contractor Gordon J. Willis Address 319 West Seventh, Chanute, Kansas
6. Type of equipment: Rotary ☐ Cable Tool ☒ Approx. date operation to begin 1/9/61 ~~1961~~
7. Well to be drilled for Oil ☒ Gas ☐ Disposal ☐ Input ☐ Estimated Total Depth of Well 1000 ft.
8. Depth of deepest fresh water well within one mile of location --- ft. If none exists, write NONE None
9. Ground elevation at location is approx. --- ft. higher or --- ft. lower than ground elevation at water well.
10. Depth of the deepest municipal water well within three miles of location --- ft. If none exists, write NONE None
11. Operator states that he will set surface pipe at least 25 ft. below all Tertiary or unconsolidated deposits and, taking into consideration differences in ground elevations, that the minimum depth necessary, to the best of his knowledge and belief, to protect all fresh water zones is 250 ft. and operator agrees to set surface pipe at this location to a depth of not less than 800 ft. Alternate 1 ☐ Alternate 2 ☒

REMARKS:

Well to be cemented to the surface.

Signature of Operator





Place
4¢
Stamp
Here

State Corporation Commission of Kansas
Conservation Division
500 Insurance Building
212 North Market
Wichita 2, Kansas

RECEIVED
STATE CORPORATION COMMISSION

JAN 6 1961

CONSERVATION DIVISION
Wichita, Kansas

1-6-61

(IF PREFERRED, MAIL IN ENVELOPE)