

STATE OF KANSAS
 STATE CORPORATION COMMISSION
 200 Colorado Derby Building
 Wichita, Kansas 67202

WELL PLUGGING RECORD
 K.A.R.-82-3-117

API NUMBER 15-141-20,244-00-00

LEASE NAME Schloh

TYPE OR PRINT

NOTICE: Fill out completely
 and return to Cons. Div.
 office within 30 days.

WELL NUMBER 1

330 Ft. from S Section Line

1,320 Ft. from E Section Line

LEASE OPERATOR Brungardt Oil & Leasing Co.

SEC. 15 TWP. 10 RGE. 15 ~~W~~ E

ADDRESS Box 871, Russell, KS. 67665

COUNTY Osborne

PHONE#(913) 483-3295 OPERATORS LICENSE NO. 3956

Date Well Completed 5-5-89

Character of Well D & A

Plugging Commenced 5-12-89

(Oil, Gas, D&A, SWD, Input, Water Supply Well)

Plugging Completed 5-12-89

The plugging proposal was approved on 5-5-89 (date)

by Dale Balthazar (KCC District Agent's Name).

Is ACO-1 filed? No If not, Is well log attached? Yes

Producing Formation _____ Depth to Top _____ Bottom _____ T.D. 3,415'

Show depth and thickness of all water, oil and gas formations.

OIL, GAS OR WATER RECORDS

CASING RECORD

| Formation | From | To | Size | Put In | Pulled out |
|-----------|------|----|--------|--------|-----------------|
| | | | 8 5/8" | 233' | Cmtd. w/150 sax |
| | | | | | |
| | | | | | |
| | | | | | |

Describe in detail the manner in which the well was plugged, indicating where the mud fluid was placed and the method or methods used in introducing it into the hole. If cement or other plugs were used, state the character of same and depth placed, from _____ feet to _____ feet each set. Fill hole w/heavy mud. Push bridge plug to 1,050', spot 25 sax on plug thru drill pipe. Push bridge plug to 620', spot 100 sax cement on plug thru drill pipe. Push bridge plug to 250', spot 40 sax cement on plug thru drill pipe. Push bridge plug to 40', dump 10 sax on plug to cellar. Dump 15 sax down rat hole and 10 sax down mouse hole.

(If additional description is necessary, use BACK of this form.)

Name of Plugging Contractor Shields Drilling Co., Inc. License No. 164

Address Shields Bldg., Russell, KS. 67665

NAME OF PARTY RESPONSIBLE FOR PLUGGING FEES: Brungardt Oil & Leasing Co.

STATE OF KANSAS COUNTY OF RUSSELL, ss.


Jack P. Beeman, Sec.-Treas. Contractor
 (Employee of ~~XXXXXX~~ or ~~XXXXXX~~ of above-described well, being first duly sworn on oath, says: That I have knowledge of the facts, statements, and matters herein contained and the log of the above-described well as filed that the same are true and correct, so help me God.

(Signature) Jack P. Beeman, Sec.-Treas.


(Address) Shields Bldg., Russell, KS. 67665

SUBSCRIBED AND SWORN TO before me this 22nd day of Russell, 19 89

My Commission Expires:



Notary Public



15-141-20244-00-00


Shields

Russell, Kansas

WELL LOG

Operator: Brungardt Oil & Leasing Co.
 Well: Schloh #1
 Commenced: May 5, 1989
 Completed: May 12, 1989
 Contractor: Shields Drilling Co., Inc.

Well Description: S/2 S/2 SE/4
 Sec. 15-10S-15W
 Osborne Co., Kansas



CASING RECORD

| Size | Run | Pulled |
|--------|------|-----------------|
| 8 5/8" | 233' | Cmtd. w/150 sax |

Elevation: 1,872' KB

Treatment:

Production: D & A

Tops:

..... Figures Indicate Bottom of Formations

| | | |
|--------------|--------|-----|
| Lime & sand | 240' | |
| Shale & sand | 1,032' | |
| Anhydrite | 1,062' | |
| Shale | 1,322' | |
| Shale & lime | 2,816' | |
| Lime | 2,924' | |
| Lime & shale | 3,090' | |
| Lime | 3,415' | RTD |

RECEIVED
 STATE CORPORATION COMMISSION
 5-23-89
 MAY 23 1989
 CONSERVATION DIVISION
 Wichita, Kansas

Notes