

15-141-20026-00-00

STATE OF KANSAS
STATE CORPORATION COMMISSION

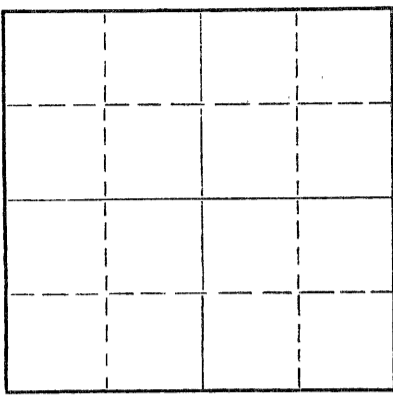
Give All Information Completely
Make Required Affidavit
Mail or Deliver Report to:
Conservation Division
State Corporation Commission
212 North Market, Insurance Bldg.
Wichita, Kansas

WELL PLUGGING RECORD

Osborne County, Sec. 8 Twp. 10 Rge. 15W (E) (W)

Location as "NE/CNW/SW" or footage from lines C SE NW
Lease Owner John O. Farmer, Inc.
Lease Name Hachmeister #1 Well No. 1
Office Address Box 352, Russell, Kansas 67665
Character of Well (completed as Oil, Gas or Dry Hole) Dry Hole
Date well completed August 30, 1975 19
Application for plugging filed 19
Application for plugging approved 19
Plugging commenced August 30, 1975 19
Plugging completed August 30, 1975 19
Reason for abandonment of well or producing formation

NORTH



Locate well correctly on above Section Plat

If a producing well is abandoned, date of last production 19
Was permission obtained from the Conservation Division or its agents before plugging was commenced? Yes

Name of Conservation Agent who supervised plugging of this well Duane L. Rankin
Producing formation Depth to top Bottom Total Depth of Well Feet
Show depth and thickness of all water, oil and gas formations.

OIL, GAS OR WATER RECORDS

CASING RECORD

FORMATION	CONTENT	FROM	TO	SIZE	PUT IN	PULLED OUT

Describe in detail the manner in which the well was plugged, indicating where the mud fluid was placed and the method or methods used in introducing it into the hole. If cement or other plugs were used, state the character of same and depth placed, from feet to feet for each plug set.

Plug #1 550' 50 sx. cement
Plug #2 250' 25 sx. cement
Plug #3 40' 10 sx. cement
2 sx. cement in rat hole

Duane L. Rankin, State Plugger

RECEIVED
STATE CORPORATION COMMISSION
SEP 08 1975

CONSERVATION DIVISION
Wichita, Kansas

RECEIVED
STATE CORPORATION COMMISSION

SEP 04 1975
9-4-75
CONSERVATION DIVISION
Wichita, Kansas

(If additional description is necessary, use BACK of this sheet)
Name of Plugging Contractor John O. Farmer, Inc.
Address Box 352, Russell, Kansas 67665


STATE OF KANSAS, COUNTY OF RUSSELL, ss.
John O. Farmer (employee of owner) or (owner or operator) of the above-described well, being first duly sworn on oath, says: That I have knowledge of the facts, statements, and matters herein contained and the log of the above-described well as filed and that the same are true and correct. So help me God.

(Signature) _____
Box 352, Russell, Kansas 67665 (Address)

SUBSCRIBED AND SWORN to before me this 3rd day of September, 1975

My commission expires Publicity 15, 1979

Helen Carlson
HELEN CARLSON Notary Public.



KANSAS DRILLERS LOG

IMPORTANT
 Kans. Geo. Survey request
 samples on this well.

S. 8 T. 10 R. 15W
 Loc. SE NW
 County Osborne

API No. 15 — 141 — 20,026 - 00 - 00
 County Number

Operator John O. Farmer, Inc.

Address Box 352, Rusell, Kansas 67665

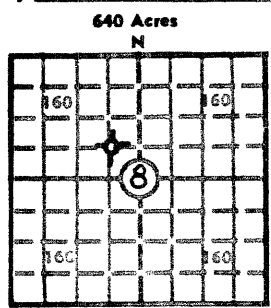
Well No. #1 Lease Name Hachmeister

Footage Location
660 feet from (N) (S) line 660 feet from (E) (W) line

Principal Contractor John O. Farmer, Inc. Geologist Sam Farmer

Spud Date August 22, 1975 Total Depth 3580' P.B.T.D. D & A

Date Completed August 30, 1975 Oil Purchaser None - D & A



Locate well correctly
 Elev.: Gr. 1926'
 DF 1928' KB 1931'

CASING RECORD

Report of all strings set— surface, intermediate, production, etc.

Purpose of string	Size hole drilled	Size casing set (in O.D.)	Weight lbs/ft.	Setting depth	Type cement	Sacks	Type and percent additives
Surface	12 1/4	8-5/8	26	212'	Common	160	

LINER RECORD

PERFORATION RECORD

Top, ft.	Bottom, ft.	Sacks cement	Shots per ft.	Size & type	Depth interval

TUBING RECORD

Size	Setting depth	Packer set at

ACID, FRACTURE, SHOT, CEMENT SQUEEZE RECORD

Amount and kind of material used	Depth interval treated
RECEIVED STATE CORPORATION COMMISSION 9-4-75 SEP 04 1975 CONSERVATION DIVISION Wichita, Kansas	

INITIAL PRODUCTION

Date of first production		Producing method (flowing, pumping, gas lift, etc.)			
RATE OF PRODUCTION PER 24 HOURS	Oil	Gas	Water	Gas-oil ratio	CFPB
	bbls.	MCF	bbls.		
Disposition of gas (vented, used on lease or sold)			Producing interval(s)		

INSTRUCTIONS: As provided in KCC Rule 82-2-125, within 90 days after completion of a well, one completed copy of this Drillers Log shall be transmitted to the State Geological Survey of Kansas, 4150 Monroe Street, Wichita, Kansas 67209. Copies of this form are available from the Conservation Division, State Corporation Commission, 3830 So. Meridian (P.O. Box 17027), Wichita, Kansas 66217. Phone AC 316-522-2206. If confidential custody is desired, please note Rule 82-2-125. Drillers Logs will be on open file in the Oil and Gas Division, State Geological Survey of Kansas, Lawrence, Kansas 66044

John O. Farmer, Inc.

DRY HOLE, SWDW, ETC.:

Well No.

Lessee Name

#1

Hachmeister

Dry Hole

S 8 T 10 R 15 W

WELL LOG

Show all important zones of porosity and contents thereof; cored intervals, and all drill-stem tests, including depth interval tested, cushion used, time tool open, flowing and shut-in pressures, and recoveries.

SHOW GEOLOGICAL MARKERS, LOGS RUN, OR OTHER DESCRIPTIVE INFORMATION.

FORMATION DESCRIPTION, CONTENTS, ETC.

TOP

BOTTOM

NAME

DEPTH

FORMATION TOPS:

Shale & Sand	0	60	Topeka	2881'	(-950)
Shale	60	245	Heebner	3117'	(-1155)
Shale & Shells	245	580	Toronto	3142'	(-1221)
Sand	580	710	Lansing	3164'	(-1233)
Red Bed	710	1090	B/K.C.	3451'	(-1522)
Shale & Shells	1090	1830	Cong. Sand	3536'	(-1613)
Shale & Lime	1830	1970	Cong. Chert	3548'	(-1627)
Lime & Shale	1970	2080	T.D.	3580'	(-1643)
Shale & Lime	2080	3055			
Lime & Shale	3055	3140			
Lime	3140	3470			
Shale & Lime	3470	3555			
Chert	3555	3580			
Total Depth	3580				

DST #1 3185' to 3225'
 Tool open 30-30-30-30, weak blow
 20 min.
 Rec: 10' mud
 FP: 62-62
 BHP: 561-116
 Temp: 108°

USE ADDITIONAL SHEETS, IF NECESSARY, TO COMPLETE WELL RECORD.

Date Received

John O. Farmer
 Signature
 President

September 3, 1975

Date

ONLY