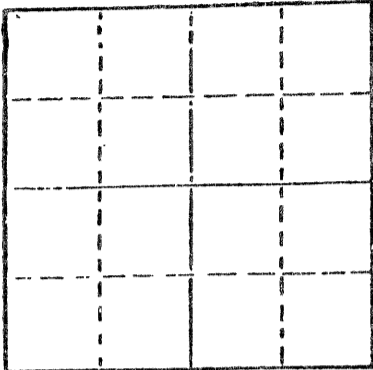


STATE OF KANSAS
STATE CORPORATION COMMISSION

WELL PLUGGING RECORD

Give All Information Completely
Make Required Affidavit
Mail or Deliver Report to
Conservation Division
State Corporation Comm.
245 North Water
Wichita, KS 67202



Locate well correctly on above
Section Plot

Osborne County, Sec. 6 Twp. 10 Rge. 15 XX/W
Location as "NE/CNW $\frac{1}{4}$ SW $\frac{1}{4}$ " or footage from lines
50' West, 100' North of Center of the SW SE NE
Lease Owner Melvin L. Bowman & Frank L. Ruggels
Lease Name W.W. Pfortmiller Well No. 1
Office Address Box 307, Natoma, KS 67651

Character of Well (Completed as Oil, Gas or Dry Hole)
Dry Hole

Date Well completed 9-2 1978
Application for plugging filed 9-2 1978
Application for plugging approved 9-2- 1978
Plugging commenced 9-2 1978
Plugging completed 9-2 1978

Reason for abandonment of well or producing formation
Dry Hole

If a producing well is abandoned, date of last production
19

Was permission obtained from the Conservation Division or
its agents before plugging was commenced? yes

Name of Conservation Agent who supervised plugging of this well Duane Rankin
Producing formation Depth to top Bottom Total Depth of Well 3,467'
Show depth and thickness of all water, oil and gas formations.

OIL, GAS OR WATER RECORDS

CASING RECORD

FORMATION	CONTENT	FROM	TO	SIZE	PUT IN	PULLED OUT
Surface Pipe				8 5/8"	181'	0'

Describe in detail the manner in which the well was plugged, indicating where the mud fluid
was placed and the method or methods used in introducing it into the hold. If cement or other
plugs were used, state the character of same and depth placed, from feet to
feet for each plug set.

1st plug was set @ 600' w/50 sacks cement
2nd plug was set @ 180' w/25 sacks cement
3rd plug was set @ 40' w/10 sacks cement

RECEIVED
STATE CORPORATION COMMISSION

SEP 12 1978
9-12-78
CONSERVATION DIVISION
Wichita, Kansas

(If additional description is necessary, use BACK of this sheet)

Name of Plugging Contractor Dreiling Oil, Inc.

STATE OF KANSAS COUNTY OF ELLIS, ss.

I, Joseph A. Hess, Sec. Treas. of Drlg. Contrc. (employee of owner) or (owner or operator)
of the above-described well, being first duly sworn on oath, says: That I have knowledge of
the facts, statements, and matters herein contained and the log of the above-described well
as filed and that the same are true and correct. So help me God.

(Signature)

JOSEPH A. HESS, HAYS, KS 67601
(Address)

SUBSCRIBED AND SWORN TO before me this 11th day of September, 1978

Cecilia Basgall
Cecilia Basgall Notary Public.

My commission expires November 17, 1980

CECILIA BASGALL
NOTARY PUBLIC
Ellis County, Kansas

DREILING OIL, INC.

Victoria, Kansas 67671

15-141-20047-00-0

Melvin L. Bowman & Frank WELL LOG

Company L. Ruggels
Box 307
Natoma, KS 67651
Farm W.W. Pfortmiller No. 1
Total Depth 3,467'
Comm. 8-28-78 Comp. 9-2-78
Contractor Dreiling Oil, Inc.
Rt. #1
Victoria, KS 67671

Sec. 6 Twp. 10 Rng. 15
50' West, 100' North of Center
Location of the SW SE NE
County Osborne
Elevation: 2011 K.B.
2008 D.F.
2006 G.R.

Casing Record
181' - 8 5/8"

Cement Record
125 sacks cement


Production:
D & A

Figures Indicate Bottom of Formations


0'	30'	Soil & Clay
30'	185'	Shale
185'	830'	Shale & Sand
830'	1208'	Shale
1208'	1248'	Anhydrite
1248'	1820'	Shale
1820'	2791'	Shale & Lime
2791'	3467'	Lime
3467'	T.D.	

STATE OF KANSAS)
COUNTY OF ELLIS)

I, Joseph A. Hess, Secretary Treasurer of Dreiling Oil, Inc., upon oath states that the above and foregoing is a true and correct copy from the Daily Drilling Report from the W.W. Pfortmiller #1.


JOSEPH A. HESS

Subscribed and sworn to before me this 11th day of September, 1978.


Cecilia Basgall Notary Public

CECILIA BASGALL
NOTARY PUBLIC
Ellis County, Kansas

My appointment expires: November 17, 1980.

RECEIVED
STATE CORPORATION COMMISSION

SEP 12 1978
9-12-78
CONSERVATION DIVISION
Wichita, Kansas