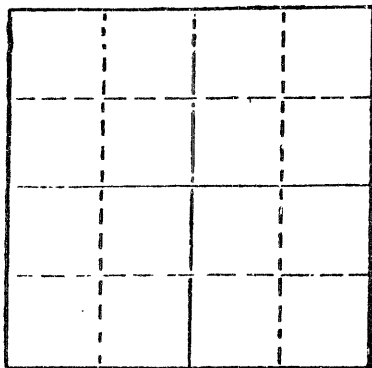


STATE OF KANSAS
STATE CORPORATION COMMISSION

WELL PLUGGING RECORD

Give All Information Completely
Make Required Affidavit
Mail or Deliver Report to
Conservation Division
State Corporation Comm.
245 North Water
Wichita, KS 67202

Osborne County. Sec. 17 Twp. 10S Rge. 15W 1/4 W
Location as "NE/CNW $\frac{1}{4}$ SW $\frac{1}{4}$ " or footage from lines _____
SW SW NW
Lease Owner C C & S Oil Operations
Lease Name Locke Well No. 1
Office Address #12 Northridge Plaza, Hays, KS 67601
Character of Well (Completed as Oil, Gas or Dry Hole) _____



Locate well correctly on above Section Plat

Dry Hole
Date Well completed _____ 3-5 1981
Application for plugging filed _____ 3-5 1981
Application for plugging approved _____ 3-5 1981
Flugging commenced _____ 3-5 1981
Plugging completed _____ 3-5 1981
Reason for abandonment of well or producing formation _____

Dry Hole
If a producing well is abandoned, date of last production _____ 19____
Was permission obtained from the Conservation Division or its agents before plugging was commenced? yes

Name of Conservation Agent who supervised plugging of this well Duane L. Rankin
Producing formation _____ Depth to top _____ Bottom _____ Total Depth of Well _____
Show depth and thickness of all water, oil and gas formations.

OIL, GAS OR WATER RECORDS

CASING RECORD

FORMATION	CONTENT	FROM	TO	SIZE	PUT IN	PULLED OUT
				8-5/8	261	-0-

Describe in detail the manner in which the well was plugged, indicating where the mud fluid was placed and the method or methods used in introducing it into the hold. If cement or other plugs were used, state the character of same and depth placed, from _____ feet to _____ feet for each plug set.

Mud laden fluid 3530' - 600'
50 sks cement @ 600'
30 sks cement @ 270'
10 sks cement @ 40'
5 sks cement in rat hole

(If additional description is necessary, use BACK of this sheet)

Name of Plugging Contractor Emphasis Oil Operations

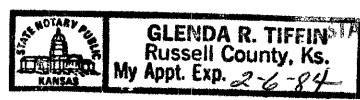
STATE OF KANSAS COUNTY OF RUSSELL, ss.
Joe K. Branum (employee of owner) or (owner or operator)
of the above-described well, being first duly sworn on oath, says: That I have knowledge of the facts, statements, and matters herein contained and the log of the above-described well as filed and that the same are true and correct. So help me God.

(Signature) Joe K. Branum
P. O. Box 506, Russell, KS 67665
(Address)

SUBSCRIBED AND SWORN TO before me this 9th day of March, 19 81.

My commission expires February 6, 1984.

Glenda R. Tiffin Notary Public



Received
3/10/81
MAR 10 1981

15-141-20084-00-00

EMPHASIS OIL OPERATIONS

P. O. Box 506

Russell, Kansas 67665

DRILLERS LOG

OPERATOR: C C & S Oil Operations
#12 Northridge Plaza
Hays, Kansas 67601

CONTRACTOR: Emphasis Oil Operations
P. O. Box 506
Russell, Kansas 67665

LEASE: Locke WELL: #1

LOCATION: SW SW NW
Section 17-10S-15W
Osborne County, Kansas

Total Depth: 3530'

Elevation:

Commenced: 2-25-81

Completed: 3-5-81

Casing: 8-5/8" @ 261' with 160 sks cement

Status: Dry Hole

DEPTHS & FORMATIONS

(All measurements from K.B.)

Top soil & sand	30	Anhydrite	1079
Shale & sand	571	Shale	1634
Pyrite	581	Shale & lime (R.T.D.)	3530
Shale & sand	1042		

STATE OF KANSAS)
) ss:
COUNTY OF RUSSELL)

I, Joe K. Branum, of Emphasis Oil Operations, state that the above and foregoing is a true and correct log of the above captioned well.

Joe K. Branum

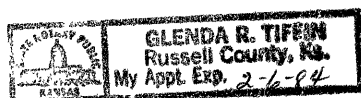
Joe K. Branum
STATE COMMISSIONER

Subscribed and sworn to before me this 9th day of March, 1981.

My Commission Expires: February 6, 1984.

3/10/81
MAR 10 1981

CONSERVATION DIVISION
Wichita, Kansas



Glenda R. Tiffin

Notary Public