

WELL PLUGGING RECORD

Give All Information Completely
Make Required Affidavit
Mail or Deliver Report to:
Conservation Division
State Corporation Commission
211 No. Broadway
Wichita, Kansas

Lincoln County. Sec. 8 Twp. 10S Rge. ~~7~~ 7 (W)

Location as "NE/CNW/SW" or footage from lines SW NE SW

Lease Owner Brunson-Spines, Inc.

Lease Name Pruitt Well No. 1

Office Address 302 Union Center, Wichita, Kansas

Character of Well (completed as Oil, Gas or Dry Hole) Dry hole

Date well completed 3-22- 19 59

Application for plugging filed 3-22- 19 59

Application for plugging approved 3-22- ~~XXXX~~ 19 59

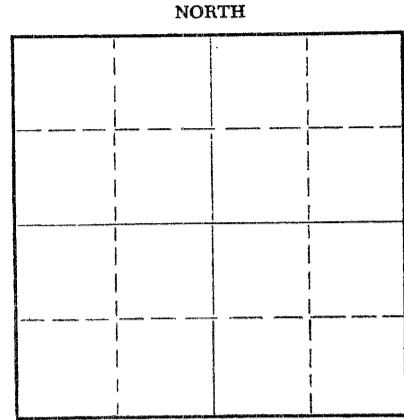
Plugging commenced 3-22 19 59

Plugging completed 3-23- 19 59

Reason for abandonment of well or producing formation Dry Hole

If a producing well is abandoned, date of last production 19

Was permission obtained from the Conservation Division or its agents before plugging was commenced? Yes



Locate well correctly on above Section Plat

Name of Conservation Agent who supervised plugging of this well Gilbert J. Toman

Producing formation _____ Depth to top _____ Bottom _____ Total Depth of Well 3695 Feet

Show depth and thickness of all water, oil and gas formations.

OIL, GAS OR WATER RECORDS

CASING RECORD

FORMATION	CONTENT	FROM	TO	SIZE	PUT IN	PULLED OUT
				8-5/8"	241'	None


Describe in detail the manner in which the well was plugged, indicating where the mud fluid was placed and the method or methods used in introducing it into the hole. If cement or other plugs were used, state the character of same and depth placed, from _____ feet to _____ feet for each plug set.

Pushed plug to 500'. Halliburton ~~xxxx~~ line tied to bottom plug.

Pumped cement behind plug through surface pipe - 125 sx.

50 sx. Quick-set on top of this to 30'. Plugged rathole with

2 sx. cement.



(If additional description is necessary, use BACK of this sheet)

Name of Plugging Contractor Globe Oilwell Cementing Company

Address Plainville, Kansas

STATE OF KANSAS, COUNTY OF SEDGWICK, ss.

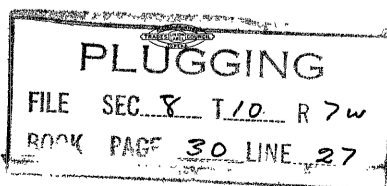
Ralph B. McLaughlin (employee of owner) of the above-described well, being first duly sworn on oath, says: That I have knowledge of the facts, statements, and matters herein contained and the log of the above-described well as filed and that the same are true and correct. So help me God,

(Signature) *Ralph B. McLaughlin*
Ralph B. McLaughlin, Secy-Treas.
302 Union Center, Wichita, Kansas
(Address)

SUBSCRIBED AND SWORN TO before me this 21st day of April, 19 59

Mary G. LaFollette
Mary G. LaFollette, Notary Public.

My commission expires June 16, 1959



15-105-00006-00-00

BRUNSON-SPINES, INC.

Wichita, Kansas

WELL: PRUITT #1

SW NE SW

COMMENCED RD: 3-10-59

8-10S-7W.

COMPLETED RD: 3-22-59

LINCOLN COUNTY, KANSAS

TOTAL DEPTH - 3695'

ELEVATION: 1444 KB

CASING: 241' 8-5/8"

CONTRACTOR: BRUNSON-SPINES, INC.

STRATA	DEPTH	TOPS	
Lime & Shale	40	Fort Riley	1082 (/362)
Lime	72	Base Florence Flint	1204 (/240)
Lime & Shale	125	Topeka	2187 (-743)
Sand & Gravel	170	Douglas Sand	2464 (-1020)
Lime & Shale	220	Lansing	2552 (-1108)
Lime, Sand Rock & Red Bed	241	Burgess Sand	3164 (-1720)
Lime w/ strks. Pyrite	435	Mississippi Limestn	3177 (-1733)
Blue Shale & Shells	485	Gilmore City Limestn	3358 (-1914)
Red Bed	590	Kinderhook Shale	3433 (-1989)
Red Bed & Shale	672	Hunton	3470 (-2026)
Shale & Shells	809	Maquoketa Shale	3555 (-2111)
Anhydrite	884	Viola Limestone	3614 (-2170)
Lime & Shale	1020	Total Depth	3695 (-2251)
Lime	1129		
Shale & Lime	1205		
Lime	1304		
Lime & Shale	1480		
Lime	1615		
Shale & Strks. Lime	1888		
Lime	1900		
Sandy Shale	1938		
Lime	1950		
Shale & Shells	2185		
Lime	2465		
Sand	2486		
Shale	2517		
Lime	2530		
Shale & Lime	2566		
Lime	2925		
Lime & Shale	3276		
Chert	3288		
Lime & Chert	3359		
Lime	3450		
Shale	3470		
Chert	3483		
Lime, Chert & Shale	3559		
Lime & Shale	3582		
Shale	3652		
Lime 3695	3695		
	D & A		

RECEIVED
STATE COMMISSION
04-24-1959
APR 24 1959
CONCESSION DIVISION
WICHITA, KANSAS

P. M. GING
FILE SEC 8 T 10 R 7w
BOOK PAGE 30 LINE 27

I hereby certify that the above is a true and correct log of said well as reflected by the daily drilling report.

BRUNSON-SPINES, INC.

Ralph B. McLaughlin
Ralph B. McLaughlin, Secy-Treas.

Signed and sworn to in my presence this 21st day of April, 1959, by Ralph B. McLaughlin, Secretary-Treasurer of Brunson-Spines, Inc., a corporation of the State of Kansas.

Mary G. LaFollette
Mary G. LaFollette, Notary Public

My commission expires 6-16-59.