

STATE OF KANSAS  
STATE CORPORATION COMMISSION  
200 Colorado Derby Building  
Wichita, Kansas 67202

WELL PLUGGING RECORD  
K.A.R.-82-3-117

API NUMBER 15-141-20,3180000

LEASE NAME Echer "A"

WELL NUMBER 1

330 Ft. from S Section Line

2,310 Ft. from E Section Line

SEC. 7 TWP. 10 RGE. 11 (E) or (W)

COUNTY Osborne

Date Well Completed 6-20-96

Plugging Commenced 6-20-96

Plugging Completed 6-20-96

TYPE OR PRINT  
NOTICE: Fill out completely  
and return to Cons. Div.  
office within 30 days.

LEASE OPERATOR Shields Oil Producers, Inc.

ADDRESS Shields Bldg., Russell, KS. 67665

PHONE#(913) 483-3141 OPERATORS LICENSE NO. 5184

Character of Well D & A

(Oil, Gas, D&A, SWD, Input, Water Supply Well)

The plugging proposal was approved on 6-20-96

(date)

by Herb Deines

(KCC District Agent's Name).

Is ACO-1 filed? No If not, is well log attached? Yes

Producing Formation \_\_\_\_\_ Depth to Top \_\_\_\_\_ Bottom \_\_\_\_\_ T.D. 3,250'

Show depth and thickness of all water, oil and gas formations.

OIL, GAS OR WATER RECORDS

CASING RECORD

Formation	Content	From	To	Size	Put in	Pulled out
				8 5/8"	203'	Cmt'd. w/140 sax

Describe in detail the manner in which the well was plugged, indicating where the mud fluid was placed and the method or methods used in introducing it into the hole. If cement or other plugs were used, state the character of same and depth placed, from     feet to     feet each set. Push bridge plug to 700', pump 25 sax cement on plug thru drill pipe. Push bridge plug to 480', pump 80 sax cement on plug thru drill pipe. Push bridge plug to 225', pump 40 sax cement on plug thru drill pipe. Push plug to 40', dump 10 sax cement on plug to cellar. Dump 15 sax cement in rat hole and 10 sax cement in mouse hole.  
(If additional description is necessary, use BACK of this form.)

Name of Plugging Contractor Shields Oil Producers, Inc. License No. 5184

Address Shields Bldg., Russell, KS. 67665

NAME OF PARTY RESPONSIBLE FOR PLUGGING FEES: Shields Oil Producers, Inc.

STATE OF KANSAS COUNTY OF RUSSELL, ss.


Jack P. Beeman, Sec.-Treas. (Employee of Operator) or (Operator) of above-described well, being first duly sworn on oath, says: That I have knowledge of the facts, statements, and matters herein contained and the log of the above-described well as filed that the same are true and correct, so help me God.

(Signature) Jack P. Beeman

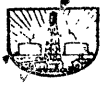
(Address) Shields Bldg., Russell, KS. 67665

SUBSCRIBED AND SWORN TO before me this 28th day of June, 19 96

My Commission Expires:



Notary Public



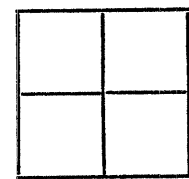
15-141-20318-00-00  
*Shields*

*Russell, Kansas*

WELL LOG

Operator: Shields Oil Producers, Inc.  
Well: Echer "A" #1  
Commenced: June 13, 1996  
Completed: June 20, 1996  
Contractor: Shields Drilling Co.

Well Description: SW SW SE  
Sec. 7-10S-11W  
Osborne Co., Kansas



Elevation: 1,681' KB

Treatment:

Production: D & A

Tops:

CASING RECORD

Size	Run	Pulled
8 5/8"	203'	Cmtd. w/140 sax

..... Figures Indicate Bottom of Formations .....

Shale & rock	206'
Shale & sand	681'
Anhydrite	713'
Shale	2,805'
Shale & lime	2,920'
Lime	3,250' RTD

RECEIVED  
KANSAS CORPORATION COMMISSION

JUL 05 1996  
07-05-1996  
CONSERVATION DIVISION  
WICHITA, KS