

Notice: Fill out COMPLETELY and return to Conservation Division at the address below within 60 days from plugging date.

KANSAS CORPORATION COMMISSION
OIL & GAS CONSERVATION DIVISION
WELL PLUGGING RECORD
K.A.R. 82-3-117

Form CP-4
December 2003
Type or Print on this Form
Form must be Signed
All blanks must be Filled

Lease Operator: Kelly Company LLC
Address: P.O. Box 412, Osawatomie, Kansas 66064
Phone: (620) 432-4545 Operator License #: 31002
Type of Well: Oil Docket #: _____
(Oil, Gas D&A, SWD, ENHR, Water Supply Well, Cathodic, Other) (If SWD or ENHR)
The plugging proposal was approved on: _____ (Date)
by: _____ (KCC District Agent's Name)
Is ACO-1 filed? Yes No If not, is well log attached? Yes No
Producing Formation(s): List All (If needed attach another sheet)
_____ Depth to Top: _____ Bottom: _____ T.D. 700
_____ Depth to Top: _____ Bottom: _____ T.D. _____
_____ Depth to Top: _____ Bottom: _____ T.D. _____

API Number: 15-091-20050-00-01
Lease Name: ~~ANDRENS~~ ANDREWS
Well Number: 5
Spot Location (QQQQ): NW - NE - SE - _____
2184 Feet from North / South Section Line
869 Feet from East / West Section Line
Sec. 10 Twp. 14 S. R. 22 East West
County: JOHNSON
Date Well Completed: 600'S
Plugging Commenced: _____
Plugging Completed: 10/31/06

Show depth and thickness of all water, oil and gas formations.

Oil, Gas or Water Records		Casing Record (Surface Conductor & Production)				
Formation	Content	From	To	Size	Put In	Pulled Out

Describe in detail the manner in which the well is plugged, indicating where the mud fluid was placed and the method or methods used in introducing it into the hole. If cement or other plugs were used, state the character of same depth placed from (bottom), to (top) for each plug set.

4.5" pipe. Run 1" to 670 ft. Filled to top with 65 sacks of cement. Pull pipe and wash clean 10-31-06

Name of Plugging Contractor: Kepley Well Service, LLC License #: 33749
Address: 19245 Ford Road, Chanute, Kansas 66720
Name of Party Responsible for Plugging Fees: Kelly Company LLC
State of _____ County, _____, ss.

RECEIVED
NOV 17 2006
KCC WICHITA

(Employee of Operator) or (Operator) on above-described well, being first duly sworn on oath, says: That I have knowledge of the facts statements, and matters herein contained, and the log of the above-described well is as filed, and the same are true and correct, so help me God.

(Signature) Jim O. Guenther
(Address) Box 412 Osawatomie, Mo. 66064

SUBSCRIBED and SWORN TO before me this 15 day of November, 2006
Donna L. Huntsman My Commission Expires: 11-25-07
Notary Public

Mail to: KCC - Conservation Division, 130 S. Market - Room 2078, Wichita, Kansas 67202
STATE OF KANSAS Notary Public L. HUNTSMAN
Appt. Exp. 11-25-07

PKT

A

State of Kansas

NOTICE OF INTENTION TO DRILL

Starting date 2-21-84
Month Day Year

API Number 15-091-20,050 - A
NW 1/4, NE 1/4, SE 1/4, Sec, Sec 10, T 14 S, R 22 East West XX

Operator license # 6435

1700 ft. from N or X line of section
895 ft. from W or E line of section

Operator name & address
Rader Exploration Co.
Route 1
Eudora, Kansas 66025

Nearest lease or unit boundary line 400 feet
County Johnson

Contact person Alan Rader
Phone 242-1156

Lease name Andrews Well # 5

Contractor license # 5820

Surface piped by alternate 1 or 2 X
Depth of fresh water 10 feet

Contractor name & address
Melvin J. Kent
332 West 8th
Garnett, Kansas 66032

Lowest usable water formation 10' (Stanton Lime)
Depth to bottom of usable water 10 300 feet

Ground surface elevation 1011.90 feet MSL
Surface pipe ~~to be set~~ 40 feet Already Set

Type equipment: rotary X air cable
Well drilled for: oil X gas SWD

Conductor pipe if any required none feet **THIS PERMIT**
Est. total depth 730 feet

Inj OWWO X
Well class: infield poll ext X wildcat

*Rader Oil Co #5 Andrews
Plugged 8-8-73
T.O. 906 O&A 8/6/73*

198 20 1984

I certify that we will comply with K.S.A. 55-101, et seq., plus eventually plugging hole to KCC specs.
Date 2-19-84 Signature of operator or agent *Alan Rader* Title Operator **EXPIRES**

\$40 Fee Paid 2-22-84
Date received 2-22-84

To be filed with Kansas Corporation Commission
5 days prior to commencing well.
Card to be typed

MHC/KOHE 2/22/84

form C-1

AKC

TYPE

NOTICE OF INTENTION TO DRILL

C-1

**TO BE FILED WITH THE STATE CORPORATION COMMISSION
PRIOR TO COMMENCEMENT OF WELL**

API Number 15-091-20,050
(For office use only)

1. Operator RADER OIL COMPANY

Starting Date Aug 4, 1973

Address R.R. 1 EUDORA, KANS., 66025

County JOHNSON

2. Contractor KENT DRILLING COMPANY

Sec 10 Twp 14 S Rge 22 **E**

Address 332 W. 8th St. GARNETT, KANSAS 66032

Spot Location NW-NE-SE

3. Type of Equipment: Rotary XX Cable Tool

Nearest Lease Line 400 ft.

4. Well to be Drilled for: Oil XX Gas

Lease Name ANDREWS

Disposal: Input Other

Well No. 5

5. Depth of Deepest Fresh Water within 1 mile None ft.

Est. Total Depth 725 ft.

6. Depth of Municipal Water Well within 3 miles None ft.

7. Depth to Protect all Fresh Water 20 ft.

8. Amount of Surface Casing to be set 40 ft.

9. Alternate No. 1 No. 2 XX

REMARKS

OPERATOR STATES THAT HE WILL COMPLY WITH K.S.A. 55-128

Signature of Operator *Alan Rader*

AKC

(MAIL IN ENVELOPE)

State Corporation Commission of Kansas
Conservation Division
200 Colorado Derby Bldg.
202 W. 1st St.
Wichita, Kansas 67202

RECEIVED
STATE CORPORATION COMMISSION

FEB 22 1984

CONSERVATION DIVISION
Wichita, Kansas



State Corporation Commission of Kansas
Conservation Division
P. O. Box 17027
Wichita, Kansas 67217

RECEIVED
STATE CORPORATION COMMISSION
JUL 9 1973
CONSERVATION DIVISION
Wichita, Kansas

(IF PREFERRED, MAIL IN ENVELOPE)

STATE OF KANSAS
STATE CORPORATION COMMISSION
CONSERVATION DIVISION
P. O. BOX 17027
Wichita, Kansas 67217

Rev. 3-15-72
FORM CP-1

WELL PLUGGING APPLICATION FORM
File One Copy

RECEIVED
STATE CORPORATION COMMISSION
AUG 20 1973
CONSERVATION DIVISION
Wichita, Kansas

Lease Owner Rader Oil Co.
Address R.R. #1, Eudora, Kans., 66025
Lease (Farm Name) Andrews Well No. 5
Well Location NW-NE-SE Sec. 10 Twp. 14 Rge. 22 (E) E (W)
County Johnson Total Depth 900. Field Name Gardner
Oil Well Gas Well Input Well SWD Well Rotary D & A ✓
Well Log filed with application as required yes
Date and hour plugging is desired to begin 8-6-73 - 8 AM

PLUGGING OF THIS WELL WILL BE DONE IN ACCORDANCE WITH K.S.A. 55-128 OF THE RULES AND REGULATIONS OF THE STATE CORPORATION COMMISSION.

Name of company representative authorized to be in charge of plugging operations:

Richard Rader Address R.R. #1 Eudora, Kans., 66025

Plugging Contractor KENT Drilling Co. License No. 342

Address Garnett, Kansas, 66032

Invoice covering assessment for plugging this well should be sent to:

Name Rader Oil Co

Address R.R. #1 Eudora, Kans., 66025

and payment will be guaranteed by applicant or acting agent.

Signed: Richard Rader
Applicant or Acting Agent

Date: 8-6-73



State Corporation Commission

CONSERVATION DIVISION

(Oil, Gas and Water)

P. O. Box 17027 3830 S. Meridian
WICHITA, KANSAS 67217

August 13, 1973

WELL PLUGGING AUTHORITY

Well No.	5
Lease	Andrews
Description	NW NE SE 10-14-22E
County	Johnson
Total Depth	906'
Plugging Contractor	Kent Drilling Company


Rader Oil Company
R. R. #1
Eudora, Kansas 66025

Gentlemen:

This is your authority to plug the above subject well in accordance with the Rules and Regulations of the State Corporation Commission.

This authority is void after 90 days from the above date.

Yours very truly,


J. Lewis Brock, Administrator

Mr. James L. McDaniel Box 95 Wellsville, Kansas 66092
is hereby assigned to supervise the plugging of the above
named well.

STATE CORPORATION COMMISSION

CONSERVATION DIVISION AGENT'S REPORT

RECEIVED
STATE CORPORATION COMMISSION
AUG 13 1973
CONSERVATION DIVISION
Wichita, Kansas

J. Lewis Brock
Administrator
P. O. Box 17027
Wichita, Kansas 67217

Operator's Full Name Jerry Kent Rader Oil Company
Complete Address RR1 Eudora, Mo
Lease Name Andrews Well No. 5
Location NW NE SE Sec. 10 Twp. 14 Rge. 22(E) E (W)
County Johnson Total Depth 906
Abandoned Oil Well Gas Well Input Well SWD Well D & A ✓

Other well as hereafter indicated _____
Plugging Contractor Kent Drilling Co.
Address 332 W 8th Street, Mo License No. 342
Operation Completed: Hour 2:10 P Day 6 Month aug Year 1973

The above well was plugged as follows:
Rotary hole 6 7/8 inch. Drill mud to
726ft run 5 sacks cement. Drill mud
to 147ft run 8 sacks cement. Drill
mud to 20ft run 3 sacks cement.
Surface pipe cut off.

I hereby certify that the above well was plugged as herein stated.

Signed: Jeri McDaniel
Well Plugging Supervisor

INVOICED

DATE 8/13/73
INV. NO. 5761-E



State Corporation Commission

CONSERVATION DIVISION

(Oil, Gas and Water)

P.O. Box 17027 3830 S. Meridian
WICHITA, KANSAS 67217

VERBAL PERMIT FORM
(To Be Filed By Plugging Agent)

RECEIVED
STATE CORPORATION COMMISSION
AUG 13 1973
CONSERVATION DIVISION
Wichita, Kansas

J. Lewis Brock
Administrator
500 Insurance Building
Wichita, Kansas 67202

Dear Sir:

Mr. Jerry Kent of Kent Drilling has this date requested permission to plug the following described well:

Mr. Richard Rader guarantees payment of the plugging fee.

Operator's full Name: Rader Oil Co.

Complete Address: RR1 Cudora, Ks

Lease Name: Andrews Well No. #5

Location: NW NE SE Sec. 10 Twp. 14 Rge. 22(E)(W) E

County: Johnson Total Depth 906 Oil Well

Gas Well Input Well SWD Well D & A Lost Hole

Mr. Kent was instructed to plug the well as follows:

Run 5 sacks cement at 725 ft.

Mud to 147 ft run 8 sacks cement.

Mud to 90 ft run 3 sacks cement.

Surface cut off.

Very truly yours,

Leslie McDaniel
Conservation Division Agent

RALLER OIL COMPANY
ANALYSIS NO. 5
JOHNSON COUNTY

NW NE SE 10-14-22E
Johnson County

6	Soil & Clay	6
14	Lime	20
7	Shale	27
3	Lime	36
37	Shale	44
13	Lime	57
21	Shale	73
74	Lime	132
39	Shale	191
9	Lime	200
21	Shale	221
9	Lime	230
6	Shale	236
5	Lime	241
30	Shale	250
29	Lime	309
6	Shale	315
24	Lime	339
3	Shale	342
3	Lime	347
4	Shale	351
3	Lime	357
173	Shale	530
13	Lime	543
5	Shale	548
6	Lime	554
11	Shale	572
4	Lime	576
13	Shale	591
4	Lime	595
20	Shale	621
2	Lime	625
67	Shale	630
14	Sandy shale	704
4	Oil sand	706
20	Sandy shale	733
30	Shale & Hells	823
19	lt. ht sandy shale	842
2	Shale	70
20	Lt. andy shale	190
4	Sandy lime	194
12	Shale	106 P.O.

RECEIVED
STATE CORPORATION COMMISSION
AUG 20 1973
CONSERVATION DIVISION
Wichita, Kansas

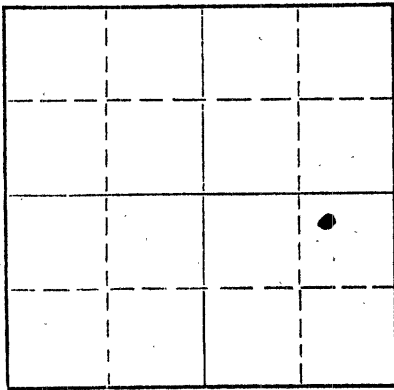
STATE OF KANSAS
STATE CORPORATION COMMISSION

Form CP-4

WELL PLUGGING RECORD

Give All Information Completely
Make Required Affidavit
Mail or Deliver Report to:
Conservation Division
State Corporation Commission
212 No. Market
Wichita, Kansas 67202

NORTH



Locate well correctly on above
Section Plat

Johnson County, Sec. 10 Twp. 14 Rge. 22 (E) E (W)
Location as "NE/CNW/SW" or footage from lines NW-NE-SE
Lease Owner Rader Oil Co.
Lease Name Andrews Well No. 5
Office Address RR#1 Eudora, Kans., 66025
Character of Well (completed as Oil, Gas or Dry Hole) Dry Hole
Date well completed 8-4 19 73
Application for plugging filed 8-6 19 73
Application for plugging approved 8-6 19 73
Plugging commenced 8-6 19 73
Plugging completed 8-6 19 73
Reason for abandonment of well or producing formation Dry

If a producing well is abandoned, date of last production 19
Was permission obtained from the Conservation Division or its agents before plugging was commenced? Yes - Verbal

Name of Conservation Agent who supervised plugging of this well James McDaniel
Producing formation Squirrel Depth to top 704 Bottom 708 Total Depth of Well 900 Feet
Show depth and thickness of all water, oil and gas formations.

OIL, GAS OR WATER RECORDS

CASING RECORD

FORMATION	CONTENT	FROM	TO	SIZE	PUT IN	PULLED OUT

Describe in detail the manner in which the well was plugged, indicating where the mud fluid was placed and the method or methods used in introducing it into the hole. If cement or other plugs were used, state the character of same and depth placed, from _____ feet to _____ feet for each plug set.

Run 5 5x. Cement Through drill Pipe @ 725'

Run 8 5x. Cement " " " @ 152'

Run 3 5x Cement " " " @ 20'

Fill to Surface with dirt

RECEIVED
STATE CORPORATION COMMISSION

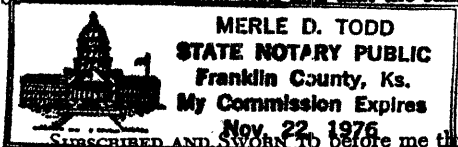
AUG 20 1973

CONSERVATION DIVISION
Wichita, Kansas

(If additional description is necessary, use BACK of this sheet)
Name of Plugging Contractor Kent Drilling Co.
Address Garnett, Kansas

STATE OF Kansas, COUNTY OF Franklin, ss.

(employee of owner) or (owner or operator) of the above-described well, being first duly sworn on oath, says: That I have knowledge of the facts, statements, and matters herein contained and the log of the above described well as filed and that the same are true and correct. So help me God.



(Signature) Richard Rader
Eudora, Kans., 66025 (Address)

17th day of August, 19 73

My commission expires Nov. 22, 1976

Merle D. Todd
Notary Public.