

TYPE

AFFIDAVIT OF COMPLETION FORM

ACO-1 WELL HISTORY

Compt. _____

SIDE ONE

Two (2) copies of this form shall be filed with the Kansas Corporation Commission, 200 Colorado Derby Building, Wichita, Kansas 67202, within thirty (30) days after the completion of a well, regardless of how the well was completed.

F Attach separate letter of request if the information is to be held confidential. If confidential, only file one copy. Information on Side One will be of public record and Side Two will then be held confidential.

Applications must be made on dual completion, commingling, salt water disposal, injection and temporarily abandoned wells.

C X Attach one copy only wireline logs (i.e. electrical log, sonic log, gamma ray neutron log, etc.). (Rules 82-2-105 & 82-2-125) KCC# (316) 263-3238. No Log

LICENSE # 5562 EXPIRATION DATE 6-30-83

OPERATOR Liberty Enterprises Inc. API NO. 15-141-20,168 -06-00

ADDRESS 308 W. Mill COUNTY Osborne

Plainville, Kansas 67663 FIELD

** CONTACT PERSON Charles G. Comeau PROD. FORMATION

PHONE 913-434-4686

PURCHASER LEASE Locke

ADDRESS WELL NO. #1

WELL LOCATION SE NW SW

DRILLING Pioneer Drilling Co. 1650 Ft. from S Line and

CONTRACTOR ADDRESS 308 W. Mill 990 Ft. from W Line of

Plainville, Kansas 67663 the (Qtr.) SEC 20 TWP 10 RGE 15 (W).

PLUGGING Pioneer Drilling Co. WELL PLAT (Office Use Only)

CONTRACTOR ADDRESS 308 W. Mill

Plainville, Kansas 67663

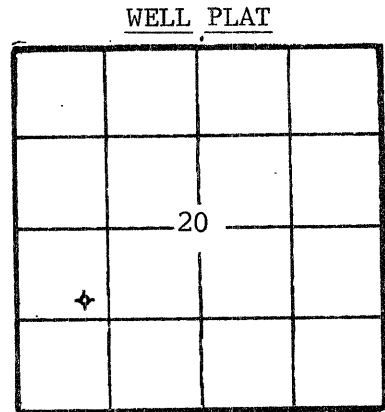
TOTAL DEPTH 3710' PBTD

SPUD DATE 4-8-83 DATE COMPLETED 4-15-83

ELEV: GR 2049' DF 2052' KB 2053'

DRILLED WITH (WIRELINE) (ROTARY) (AIR) TOOLS.

DOCKET NO. OF DISPOSAL OR REPRESSURING WELL BEING USED TO DISPOSE OF WATER FROM THIS LEASE



(Office Use Only) KCC [checked] KGS [checked] SWD/REP [checked] PLG. [checked]

Amount of surface pipe set and cemented 204' DV Tool Used?

THIS AFFIDAVIT APPLIES TO: (Circle ONE) - Oil, Gas, Shut-in Gas, Dry, Disposal, Injection, Temporarily Abandoned, OWWO. Other

ALL REQUIREMENTS OF THE STATUTES, RULES AND REGULATIONS PROMULGATED TO REGULATE THE OIL AND GAS INDUSTRY HAVE BEEN FULLY COMPLIED WITH.

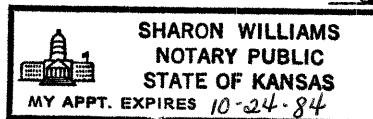
A F F I D A V I T

Richard K. Williams, being of lawful age, hereby certifies that:

I am the Affiant, and I am familiar with the contents of the foregoing Affidavit. The statements and allegations contained therein are true and correct.

Richard K. Williams (Name)

SUBSCRIBED AND SWORN TO BEFORE ME this 26th day of April, 1983.



MY COMMISSION EXPIRES:

RECEIVED Williams STATE CORPORATION (NOT PUBLIC) Sharon Williams

APR 27 1983 4-27-83

CONSERVATION DIVISION Wichita, Kansas

** The person who can be reached by phone regarding any information concerning this information.

OPERATOR Liberty Enterprises Inc. LEASE Locke

SEC. 20 TWP. 10 RGE. 15

FILL IN WELL INFORMATION AS REQUIRED:

WELL NO. #1

Show all important zones of porosity and contents thereof; cored intervals, and all drill-stem tests, including depth interval tested, cushion used, time tool open, flowing and shut-in pressures, and recoveries.

SHOW GEOLOGICAL MARKERS, LOGS RUN, OR OTHER DESCRIPTIVE INFORMATION.

FORMATION DESCRIPTION, CONTENTS, ETC.	TOP	BOTTOM	NAME	DEPTH
<input checked="" type="checkbox"/> Check if no Drill Stem Tests Run.			<u>LOG TOPS</u>	
			Anhydrite	1253 (+800)
			Topeka	3002 (-949)
			Heebner	3244 (-1191)
			Toronto	3266 (-1213)
			Lansing/KC	3296 (-1243)
			Base/KC	3549 (-1496)
			Total Depth	3710 (-1657)
sand and shale	0'	206'		
shales and sand	206'	776'		
shales and sands	776'	1164'		
shales and red bed	1164'	1253'		
anhydrite	1253'	1289'		
shales	1289'	1525'		
shales and limes	1525'	2138'		
shale and lime	2138'	2273'		
shales and limes	2273'	2467'		
shales and lime	2467'	2625'		
lime and shale	2625'	2782'		
lime and shales	2782'	2929'		
limes and shales	2929'	3068'		
lime and shale	3068'	3158'		
limes and shale	3158'	3275'		
limes and shale	3275'	3368'		
lime and shale	3368'	3444'		
limes and shales	3444'	3520'		
limes and shales	3520'	3601'		
lime and shale	3601'	3681'		
lime and shale	3681'	3710'		
	3710'	R.T.D.		

If additional space is needed use Page 2, Side 2

Report of all strings set — surface, intermediate, production, etc. **CASING RECORD** (New) or (~~Used~~)

Purpose of string	Size hole drilled	Size casing set (in O.D.)	Weight lbs/ft.	Setting depth	Type cement	Sacks	Type and percent additives
surface casing	12 1/4"	8 5/8"	20#	204'	common	130 sxs	3%cc 2%gel

LINER RECORD

PERFORATION RECORD

Top, ft.	Bottom, ft.	Sacks cement	Shots per ft.	Size & type	Depth interval

TUBING RECORD

Size	Setting depth	Packer set at

ACID, FRACTURE, SHOT, CEMENT SQUEEZE RECORD

Amount and kind of material used	Depth interval treated

Date of first production	Producing method (flowing, pumping, gas lift, etc.)	Gravity

Estimated Production -I.P.	Oil	Gas	Water %	Gas-oil ratio
	bbis.	MCF	bbis.	CFPB

Disposition of gas (vented, used on lease or sold)

Perforations

-TYPE

AFFIDAVIT OF COMPLETION FORM

ACO-1 WELL HISTORY

Compt. _____

SIDE ONE

Two (2) copies of this form shall be filed with the Kansas Corporation Commission, 200 Colorado Derby Building, Wichita, Kansas 67202, within thirty (30) days after the completion of a well, regardless of how the well was completed.

F Attach separate letter of request if the information is to be held confidential. If confidential, only file one copy. Information on Side One will be of public record and Side Two will then be held confidential.

Applications must be made on dual completion, commingling, salt water disposal, injection and temporarily abandoned wells.

C [X] Attach one copy only wireline logs (i.e. electrical log, sonic log, gamma ray neutron log, etc.). (Rules 82-2-105 & 82-2-125) KCC# (316) 263-3238. ___ No Log

LICENSE # 5562 EXPIRATION DATE 6-30-83

OPERATOR Liberty Enterprises Inc. API NO. 15-141-20,168-00-00

ADDRESS 308 W. Mill COUNTY Osborne

Plainville, Kansas 67663 FIELD _____

** CONTACT PERSON Charles G. Comeau PROD. FORMATION _____
PHONE 913-434-4686

PURCHASER _____ LEASE Locke

ADDRESS _____ WELL NO. #1

WELL LOCATION SE NW SW

DRILLING Pioneer Drilling Co. 1650 Ft. from S Line and

CONTRACTOR ADDRESS 308 W. Mill 990 Ft. from W Line of (X)

Plainville, Kansas 67663 the (Qtr.) SEC 20 TWP 10 RGE 15 (W).

PLUGGING Pioneer Drilling Co. WELL PLAT (Office Use Only)

CONTRACTOR ADDRESS 308 W. Mill

Plainville, Kansas 67663

TOTAL DEPTH 3710' PBTD _____

SPUD DATE 4-8-83 DATE COMPLETED 4-15-83

ELEV: GR 2049' DF 2052' KB 2053'

DRILLED WITH (CABLE) (ROTARY) (WIRE) TOOLS.

DOCKET NO. OF DISPOSAL OR REPRESSURING WELL BEING USED TO DISPOSE OF WATER FROM THIS LEASE _____

Amount of surface pipe set and cemented 204' DV Tool Used? _____

THIS AFFIDAVIT APPLIES TO: (Circle ONE) - Oil, Gas, Shut-in Gas, Dry, Disposal, Injection, Temporarily Abandoned, OWWO. Other _____

ALL REQUIREMENTS OF THE STATUTES, RULES AND REGULATIONS PROMULGATED TO REGULATE THE OIL AND GAS INDUSTRY HAVE BEEN FULLY COMPLIED WITH.


A F F I D A V I T

Richard K. Williams, being of lawful age, hereby certifies that:

I am the Affiant, and I am familiar with the contents of the foregoing Affidavit. The statements and allegations contained therein are true and correct.

Richard K. Williams (Name)

SUBSCRIBED AND SWORN TO BEFORE ME this 26th day of April, 1983.



Sharon Williams (NOTARY PUBLIC) Sharon Williams

MY COMMISSION EXPIRES: _____ RECEIVED STATE CORPORATION COMMISSION

** The person who can be reached by phone regarding any questions concerning this information.

APR 27 1983 4-27-83 CONSERVATION DIVISION Wichita, Kansas

