

15-163-00931-00-00

STATE OF KANSAS
STATE CORPORATION COMMISSION

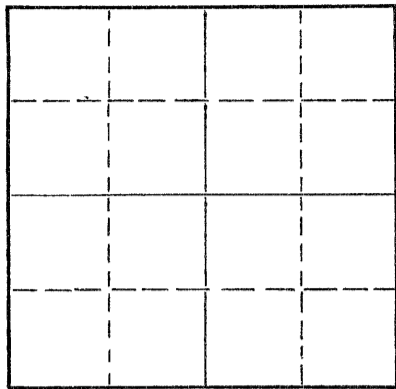
Give All Information Completely
Make Required Affidavit
Mail or Deliver Report to:
Conservation Division
State Corporation Commission
800 Bittig Building
Wichita, Kansas

WELL PLUGGING RECORD

Rooks County, Sec. 15 Twp. 9 S Rge. 17 (E) (W)

Location as "NE/CNW/SW" or footage from lines SE SE NE
Lease Owner Herndon Drilling Company
Lease Name Westhusin Well No. 1
Office Address Tulsa, Oklahoma, P. O. Drawer 489
Character of Well (completed as Oil, Gas or Dry Hole) Dry
Date well completed 8-25-59 19
Application for plugging filed 8-25-59 19
Application for plugging approved 8-25-59 19
Plugging commenced 8-25-59 19
Plugging completed 8-25-59 19
Reason for abandonment of well or producing formation _____

NORTH



Locate well correctly on above Section Plat

If a producing well is abandoned, date of last production _____ 19
Was permission obtained from the Conservation Division or its agents before plugging was commenced? Yes

Name of Conservation Agent who supervised plugging of this well Mr. Eldon Petty, Hays, Kansas
Producing formation _____ Depth to top _____ Bottom _____ Total Depth of Well 3503 Feet
Show depth and thickness of all water, oil and gas formations.

OIL, GAS OR WATER RECORDS

CASING RECORD

FORMATION	CONTENT	FROM	TO	SIZE	PUT IN	PULLED OUT

Describe in detail the manner in which the well was plugged, indicating where the mud fluid was placed and the method or methods used in introducing it into the hole. If cement or other plugs were used, state the character of same and depth placed, from 540 feet to 40 feet for each plug set.

Hole was filled to 540 ft. w/20 sacks--plug #1.
Cement was mixed and pumped thru drill pipe.
Hole was filled to 180 ft. and second plug was set--20 sacks cement pumped thru drill pipe.
Hole was filled to 40 ft. and 10 sacks on top of plug.
Well was completed @ 7:30 P. M. 8-25-59.

(If additional description is necessary, use BACK of this sheet)

Name of Plugging Contractor Globe Cementing Company
Address Plainville, Kansas

STATE OF OKLAHOMA, COUNTY OF TULSA, ss.
Tom Elliott (employee of owner) or (owner or operator) of the above-described well, being first duly sworn on oath, says: That I have knowledge of the facts, statements, and matters herein contained and the log of the above-described well as filed and that the same are true and correct. So help me God.

(Signature) Tom Elliott
Great Bend, Kansas
(Address)

SUBSCRIBED AND SWORN TO before me this 11th day of September, 19 59

My commission expires June 19, 1961
Johnnie Alene Frese
Johnnie Alene Frese Notary Public.

RECEIVED
STATE CORPORATION COMMISSION
1/13/60
JAN 13 1960

CON DIVISION
Kansas

WELL LOG


Well: **WESTHUSIN NO. 1**
 Location: **SE SE NE, Section 15-9S-17W**
Rooks County, Kansas
 Owner: **Herndon Drilling Company, et al**

Spudding date: **8-14-59**
 Date casing set: **8-14-59**
 Date rotary completed: **8-25-59**
 Date cable completed:


FROM	TO	FORMATION	REMARKS
0	203	Surface Hole	Ran 5 joints of new 8-5/8" Spiral Weld 22.8# casing. Total ran 200', cemented w/150 sacks common cement w/2% CC.
203	395	Shale	
395	1160	Shale and Shells	
1160	1510	Shale and Lime Shells	
1510	1870	Shale and Shells	
1870	2125	Lime and Shale	
2125	2445	Lime	
2445	2915	Lime and Shale	
2915	3503	Lime	
	3503	Total Depth	

Subscribed and sworn to before me this 2nd
 day of September, 19 59

I certify the above and foregoing to be a true and exact copy
 of the original driller's log on the WESTHUSIN NO. 1


 Notary Public
 My commission expires:

HERNDON DRILLING COMPANY

By: 
 Title: **C. T. Moore, Asst. Secty.**

June 19, 1961