

STATE OF KANSAS
STATE CORPORATION COMMISSION

Give All Information Completely
Make Required Affidavit
Mail or Deliver Report to:
Conservation Division
State Corporation Commission
212 North Market, Insurance Bldg.
Wichita, Kansas

WELL PLUGGING RECORD

Rooks County. Sec. 31 Twp. 9S Rge. 17W (E) (W)

Location as "NE/CNW/SW" or footage from lines NE SW SW

Lease Owner Woodman & Lannitti Oil Company

Lease Name Westhusing Well No. #2

Office Address 1008 Douglas Bldg., 104 South Broadway, Wichita, KS 67202

Character of Well (completed as Oil, Gas or Dry Hole) Dry Hole

Date well completed February 20, 19 81

Application for plugging filed Yes 19

Application for plugging approved 19

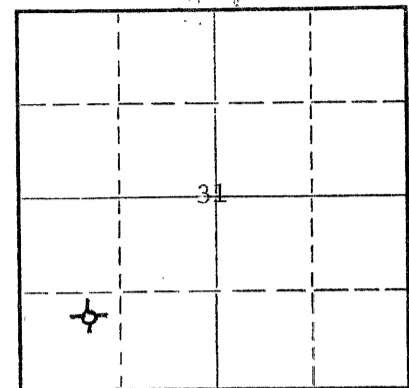
Plugging commenced 19

Plugging completed 12:20 A.M., February 20, 19 81

Reason for abandonment of well or producing formation

If a producing well is abandoned, date of last production 19

Was permission obtained from the Conservation Division or its agents before plugging was commenced? Yes



Locate well correctly on above Section Plat

Name of Conservation Agent who supervised plugging of this well Marion Schmidt

Producing formation Depth to top Bottom Total Depth of Well Feet

Show depth and thickness of all water, oil and gas formations.

OIL, GAS OR WATER RECORDS

CASING RECORD

FORMATION	CONTENT	FROM	TO	SIZE	PUT IN	PULLED OUT

Describe in detail the manner in which the well was plugged, indicating where the mud fluid was placed and the method or methods used in introducing it into the hole. If cement or other plugs were used, state the character of same and depth placed, from feet to feet for each plug set.

Plug #1 @ 800' w/65 sxs. cement
Plug #2 @ 210' w/30 sxs. cement
Plug #3 @ 40' w/10 sxs. cement

(If additional description is necessary, use BACK of this sheet)

Name of Plugging Contractor John O. Farmer, Inc.

Address P.O. Box 352, Russell, KS 67665

STATE OF Kansas, COUNTY OF Russell, ss.

John O. Farmer III (employee or owner) or (owner or operator) of the above-described well, being first duly sworn on oath, says: That I have knowledge of the facts, statements, and matters herein contained and the log of the above-described well as filed and that the same are true and correct. So help me God.


(Signature) John O. Farmer III

P.O. Box 352, Russell, KS 67665 (Address)

SUBSCRIBED AND SWORN TO before me this 23rd day of February, 19 81

Margaret A. Schulte
Margaret A. Schulte Notary Public.

My commission expires



KANSAS DRILLERS LOG

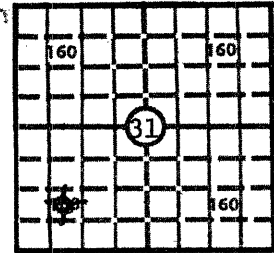
API No. 15 — 163 — 21,242 -00-00
 County Number

S. 31 T. 9S R. 17W ^{XX} W

Loc. NE SW SW

County Rooks

640 Acres
N



Operator Woodman & Iannitti Oil Company

Address 1008 Douglas Bldg., 104 South Broadway, Wichita, KS 67202

Well No. #2 Lease Name Westhusing

Footage Location 990 feet from XX (S) line 990 feet from XX (W) line

Principal Contractor John O. Farmer, Inc. Geologist Cliff Ottaway

Spud Date 2-11-81 Total Depth 3630' P.B.T.D.

Date Completed 2-20-81 Oil Purchaser

Elev.: Gr. 2118'

DF 2121' KB 2123'

CASING RECORD

Report of all strings set — surface, intermediate, production, etc.

Purpose of string	Size hole drilled	Size casing set (in O.D.)	Weight lbs/ft.	Setting depth	Type cement	Sacks	Type and percent additives
Surface	12-1/4"	8-5/8"	24	210'	Common	150	

LINER RECORD

PERFORATION RECORD

Top, ft.	Bottom, ft.	Sacks cement	Shots per ft.	Size & type	Depth interval

TUBING RECORD

Size	Setting depth	Packer set at

ACID, FRACTURE, SHOT, CEMENT SQUEEZE RECORD

Amount and kind of material used	Depth interval treated

RECEIVED
STATE CORPORATION COMMISSION

MAR 1 1 1981

INITIAL PRODUCTION

3-11-81
CONSERVATION DIVISION
Wichita, Kansas

Date of first production _____ Producing method (flowing, pumping, gas lift, etc.) _____

RATE OF PRODUCTION PER 24 HOURS
 Oil _____ Gas _____ Water _____ Gas-oil ratio _____
 bbls. MCF bbls. CFPB

Disposition of gas (vented, used on lease or sold) _____ Producing interval (s) _____

INSTRUCTIONS: As provided in KCC Rule 82-2-125, within 90 days after completion of a well, one completed copy of this Drillers Log shall be transmitted to the State Geological Survey of Kansas, 4150 Monroe Street, Wichita, Kansas 67209. Copies of this form are available from the Conservation Division, State Corporation Commission, 3830 So. Meridian (P.O. Box 17027), Wichita, Kansas 66217. Phone AC 316-522-2206. If confidential custody is desired, please note Rule 82-2-125. Drillers Logs will be on open file in the Oil and Gas Division, State Geological Survey of Kansas, Lawrence, Kansas 66044.

Operator Woodman & Iannitti Oil Company DESIGNATE TYPE OF COMP.: OIL, GAS, DRY HOLE, SWDW, ETC.:

Well No. #2 Lease Name Westhusing Dry Hole

S 31 T 9S R17W ^{EX} W

WELL LOG


Show all important zones of porosity and contents thereof; cored intervals, and all drill-stem tests, including depth interval tested, cushion used, time tool open, flowing and shut-in pressures, and recoveries.

SHOW GEOLOGICAL MARKERS, LOGS RUN, OR OTHER DESCRIPTIVE INFORMATION.

FORMATION DESCRIPTION, CONTENTS, ETC.	TOP	BOTTOM	NAME	DEPTH
Sand & Shale	0	865		
Shale & Sand	865	950		
Sand	950	1125		
Red Bed	1125	1390		
Anhydrite	1390	1449		
Shale & Shells	1449	1620		
Shale & Lime	1620	2090		
Lime & Shale	2090	2265		
Shale & Lime	2265	2850		
Lime & Shale	2850	3070		
Lime	3070	3630		

USE ADDITIONAL SHEETS, IF NECESSARY, TO COMPLETE WELL RECORD.

Date Received _____


 Signature
 Vice-President
 Title
 February 23, 1981
 Date