

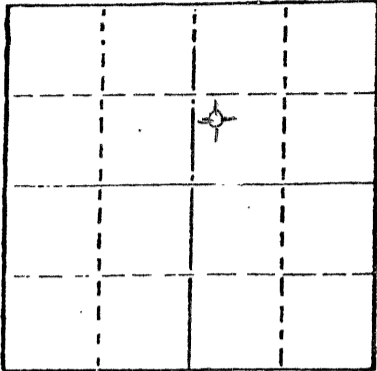
STATE OF KANSAS
STATE CORPORATION COMMISSION

WELL PLUGGING RECORD

Give All Information Completely
Make Required Affidavit
Mail or Deliver Report to
Conservation Division
State Corporation Comm.
245 North Water
Wichita, KS 67202

Rooks County, Sec. 31 Twp. 9S Rge. 17W E/W
Location as "NE/CNW $\frac{1}{4}$ SW $\frac{1}{4}$ " or footage from lines
NW SW NE

Lease Owner Pate-Dombaugh Petro. & Martin Explorations
Lease Name Schrandt Well No. 1
Office Address 502 Union Center Bldg, Wichita, Kansas
Character of Well (Completed as Oil, Gas or Dry Hole) Dry Hole



Locate well correctly on above Section Plat

Date Well completed December 5, 1980
Application for plugging filed December 5, 1980
Application for plugging approved December 5, 1980
Plugging commenced December 5, 1980
Plugging completed December 5, 1980

Reason for abandonment of well or producing formation Dry Hole

If a producing well is abandoned, date of last production N/A 19

Was permission obtained from the Conservation Division or its agents before plugging was commenced? Yes

Name of Conservation Agent who supervised plugging of this well Leo F. Massey
Producing formation _____ Depth to top _____ Bottom _____ Total Depth of Well _____
Show depth and thickness of all water, oil and gas formations.

OIL, GAS OR WATER RECORDS

CASING RECORD

FORMATION	CONTENT	FROM	TO	SIZE	PUT IN	PULLED OUT
Sand				8 5/8"	250'	none

Describe in detail the manner in which the well was plugged, indicating where the mud fluid was placed and the method or methods used in introducing it into the hold. If cement or other plugs were used, state the character of same and depth placed, from _____ feet to _____ feet for each plug set.

70 SX 740'
25 SX 240'
10 SX 40'
5 SX RH

50 - 50 PAZ 6% gel

(If additional description is necessary, use BACK of this sheet)

Name of Plugging Contractor _____

STATE OF Kansas COUNTY OF Sedgwick
Paul A. Seymour, Jr. (employee of owner) or (owner or operator)
of the above-described well, being first duly sworn on oath, says: That I have knowledge of the facts, statements, and matters herein contained and the log of the above-described well as filed and that the same are true and correct. So help me God.

(Signature) Paul A. Seymour, Jr.
Paul A. Seymour, Jr. - Box 8287 - Mungler Station
(Address) Wichita, Kansas

SUBSCRIBED AND SWORN TO before me this 9th day of December, 1980

My commission expires May 30, 1983

Ruth M. Bassett
Ruth M. Bassett Notary Public.



15-10-80
DEC 10 1980
CONSERVATION DIVISION
Wichita, Kansas

BIG SPRINGS DRILLING, INC.

P.O. BOX 8287
MUNGER STATION
WICHITA, KANSAS 67208

SUITE 29 • 400 NORTH WOODLAWN • (316) 681-1732

December 9, 1980

DRILLERS LOG

Re: Schrandt No. 1
NW SW NE
Sec. 31 TWP 9S RG 17W
Rooks County, Kansas

OPERATOR: Pate-Dombaugh Petroleum and Martin Explorations
CONTRACTOR: Big Springs Drilling, Inc.
COMMENCED: November 28, 1980
COMPLETED: December 5, 1980

Surface Pipe: 250 ft. of 8 5/8" w/175 SX Common 2% gel 3% cc1

0	240'	Clay, Shale and Sand
240'	1357'	Shale, Sand and Redbeds
1357'	1399'	Anhydrite
1399'	2390'	Shale and Shells
2390'	3140'	Lime and Shale
3140'	3315'	Lime
3315'	3526'	Lime and Shale
3526'	3624'	Lime
3624'		RTD

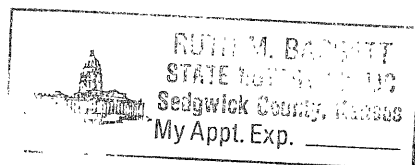
DEC 10 1980
12-10-80
CONSERVATION DIVISION
Wichita, Kansas

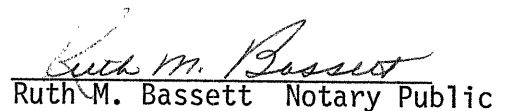
We certify that the above and foregoing is a true and correct copy of the log on the Schrandt No. 1 located in Rooks County, Kansas.

Big Springs Drilling, Inc.


Paul A. Seymour, Jr.

Subscribed and sworn to before me this 9th day of December, 1980




Ruth M. Bassett Notary Public

My Commission Expires:

May 30, 1983