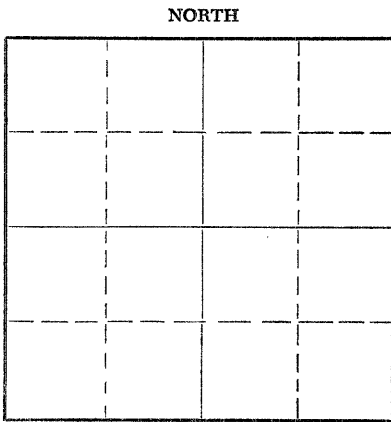


Give All Information Completely
Make Required Affidavit
Mail or Deliver Report to:
Conservation Division
State Corporation Commission
800 Bitting Building
Wichita, Kansas

WELL PLUGGING RECORD



Locate well correctly on above
Section Plat

Osborne County, Sec. 23 Twp. 10 Rge. 15 (E) W (W)

Location as "NE/CNW%SW%" or footage from lines SW SW NE
Lease Owner Murfin Drilling Company
Lease Name Naylor Well No. 1
Office Address 910 Union Nat'l. Bank Bldg. Wichita, Kansas
Character of Well (completed as Oil, Gas or Dry Hole) Dry hole
Date well completed 12-21 19 52
Application for plugging filed 12-21 19 52
Application for plugging approved 12-21 19 52
Plugging commenced 12-22 19 52
Plugging completed 12-23 19 52
Reason for abandonment of well or producing formation Dry hole

If a producing well is abandoned, date of last production _____ 19____
Was permission obtained from the Conservation Division or its agents before plugging was commenced? yes

Name of Conservation Agent who supervised plugging of this well G. D. Stough
Producing formation _____ Depth to top _____ Bottom _____ Total Depth of Well 3482' Feet
Show depth and thickness of all water, oil and gas formations.

OIL, GAS OR WATER RECORDS

CASING RECORD

FORMATION	CONTENT	FROM	TO	SIZE	PUT IN	PULLED OUT
				8 5/8	193	- 0 -

Describe in detail the manner in which the well was plugged, indicating where the mud fluid was placed and the method or methods used in introducing it into the hole. If cement or other plugs were used, state the character of same and depth placed, from _____ feet to _____ feet for each plug set.

Fill hole to 180 ft. Set hull plug & plug at 190 ft. Hull plug ran 20 sacks with Sun truck. Fill hole up to 35 ft. of top. Repeated the plugs as below. Ran 10 sks. of cement.

(If additional description is necessary, use BACK of this sheet)

Name of Plugging Contractor Murfin Drilling Company
Address 910 Union Nat'l. Bank Bldg. Wichita, Kansas

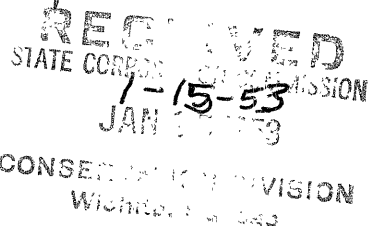

STATE OF Kansas, COUNTY OF Sedgwick, ss.
W. R. Murfin (employee of owner) or (owner or operator) of the above-described well, being first duly sworn on oath, says: That I have knowledge of the facts, statements, and matters herein contained and the log of the above-described well as filed and that the same are true and correct. So help me God.

(Signature) W. R. Murfin
910 Union Nat'l. Bank Bldg. Wichita, Kansas
(Address)

SUBSCRIBED AND SWORN TO before me this 31st day of December, 19 52

My commission expires 6-4-55
Abby Heimerman Notary Public.

24-2675-S 2-52-20M



WELL LOG

15-141-00214-00-00

COMPANY Murfin Drilling Company

SEC. 23 T. 10 R. 15W

FARM Naylor

NO. 1

LOC. SW SW NE

TOTAL DEPTH 3482'

COMM. 12-9-52


COMP. 12-21-52

COUNTY Osborne
KANSAS

SHOT OR TREATED

CONTRACTOR Murfin Drilling Co.

ISSUED



CASING

20	10
15	8 5/8 193'
12	6
13	5

ELEVATION 1866 RB

PRODUCTION D & A

FIGURES INDICATE BOTTOM OF FORMATIONS

660 Shale & shells
 700 Sand & pyrite
 730 Shale & shells
 800 Sand & shale
 1040 Red Bed
 1069 Anhydrite
 1095 Shale & shells
 1490 Shale
 1600 Salt & shale
 1720 Shale & shells
 1885 Shale & lime
 2045 Lime
 2130 Lime & shale
 2220 Lime
 2786 Lime & shale
 2920 Lime
 2965 Broken Lime
 3285 Lime
 3335 Lime & shale
 3424 Lime
 3482 Congl. T.D.

Tops:

Heebner 2988
 Lansing K.C. 3035
 Cherty congl. 3417
 Simpson 3473
 T.D. 3482

PLUGGING
 FILE SEC 23 T 10 R 15W
 BOOK PAGE 68 LINE 4

Received
1-15-53

State of Kansas }
County of Sedgwick } ss:

I, W. R. Murfin of the Murfin Drilling Company upon oath state that the above and foregoing is a true and correct copy of the log of the Naylor #1 well.

W.R. Murfin

Subscribed and sworn to before me this 14th day of January 19 53

My Commission Expires: 6-4-55

Abby Heimerman
NOTARY PUBLIC