

STATE OF KANSAS
STATE CORPORATION COMMISSION
200 Colorado Derby Building
Wichita, Kansas 67202

WELL PLUGGING RECORD
K.A.R.-82-3-117

API NUMBER 15-163-21827-00-00

LEASE NAME Westhusin

WELL NUMBER #1

 Ft. from S Section Line

 Ft. from E Section Line

SEC. 14 TWP. 9S RGE. 17 (X) or (W)

COUNTY Rooks

Date Well Completed

Plugging Commenced 9:00

Plugging Completed 10:00

TYPE OR PRINT

NOTICE: Fill out completely
and return to Cons. Div.
office within 30 days.

LEASE OPERATOR H & C Oil Operating Inc.

ADDRESS P. O. Box 86, Plainville, Kansas 67663

PHONE# (913) 434-7434 OPERATORS LICENSE NO. 8914

Character of Well

(Oil, Gas, D&A, SWD, Input, Water Supply Well)

Did you notify the KCC/KDHE Joint District Office prior to plugging this well? yes

Which KCC/KDHE Joint Office did you notify? District #6

Is ACO-1 filed? yes if not, is well log attached?

Producing Formation Depth to Top 3404 Bottom 3442 T.D. 3447 KCC 240

Show depth and thickness of all water, oil and gas formations.

OIL, GAS OR WATER RECORDS

CASING RECORD

Formation	Content	From	To	Size	Put in	Pulled out
				8 5/8	393	
				5 1/2	3443	2448.30

Describe in detail the manner in which the well was plugged, indicating where the mud fluid was placed and the method or methods used in introducing it into the hole. If cement or other plugs were used, state the character of same and depth placed, from feet to feet each set.

Top 8 hulls, 225 sks econolite, 800# max 500 shut in.

(If additional description is necessary, use BACK of this form.)

Name of Plugging Contractor Great Bend Casing Pullers, Inc. License No. 4635 CP

Address Box 768, Great Bend, Kansas 67530

STATE OF Kansas COUNTY OF Barton, ss.

Terry W. Wagner


(Employee of Operator) or (Operator) of above-described well, being first duly sworn on oath, says: That I have knowledge of the facts, statements, and matters herein contained and the log of the above-described well as filed that the same are true and correct, so help me God.

(Signature) Terry W. Wagner

(Address) Box 768, Great Bend, Kansas

SUBSCRIBED AND SWORN TO before me this 16th day of July, 19 87

Lovella L. Mullen
Notary Public



Expires: 1-13-90

STATE CORPORATION COMMISSION

7-20-87
JUL 20 1987

Form CP-4
Revised 08-84

WELL LOG

COMPANY Kimbark Oil & Gas Company

FARM Westhusin NO. 1

TOTAL DEPTH 3444

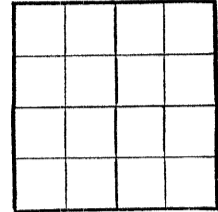
COMM. 10-21-82 COMP. 10-28-82

CONTRACTOR DaMac Drilling Inc.

CASING 8 5/8 set @ 394

RECEIVED
NOV 8 1982
SEC. 14 T. 9S R. 17W
Ans'd
LOC. NW NW NW

COUNTY Rooks



ELEVATION

PRODUCTION 5 1/2 set @ 3443

FIGURES INDICATE BOTTOM OF FORMATIONS

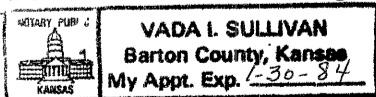
Post Rock & Shale	0	395
RedBed, Sand	395	1313
Shale	1313	2330
Lime, Shale	2330	3444 RTD

RECEIVED
STATE CONSERVATION COMMISSION
12-1-82
DEC 1 1982
CONSERVATION DIVISION
Wichita, Kansas

State of Kansas }
County of Barton } ss

I, Martha J. McKown of DaMac Drilling Inc.

upon oath state the above and foregoing is a true and correct copy of the log of the Westhusin No. 1 well.



Martha J. McKown

Subscribed and sworn to before me this 28th day of October 19 82

My Commission Expires: 1-30-84

Vada I. Sullivan
NOTARY PUBLIC