

For KCC Use:  
Effective Date: 1-27-07  
District #: 3  
SGA?  Yes  No

KANSAS CORPORATION COMMISSION  
OIL & GAS CONSERVATION DIVISION

Form C-1  
September 1999  
Form must be Typed  
Form must be Signed  
All blanks must be Filled

NOTICE OF INTENT TO DRILL

Must be approved by KCC five (5) days prior to commencing well

Expected Spud Date ≥ 1 27 07  
month day year

OPERATOR: License# 6142 ✓  
Name: Town Oil Company, Inc.  
Address: 16205 West 287th St.  
City/State/Zip: Paola, Kansas 66071  
Contact Person: Lester Town  
Phone: 913-294-2125

CONTRACTOR: License# Company Tools 6142 ✓  
Name: \_\_\_\_\_

Well Drilled For:  Oil  Gas  OWWO  Seismic; # of Holes \_\_\_\_\_  Other \_\_\_\_\_  
Well Class:  Enh Rec  Storage  Disposal  Other \_\_\_\_\_  
Type Equipment:  Infield  Pool Ext.  Wildcat  Other \_\_\_\_\_  
 Mud Rotary  Air Rotary  Cable

If OWWO: old well information as follows:

Operator: \_\_\_\_\_  
Well Name: \_\_\_\_\_  
Original Completion Date: \_\_\_\_\_ Original Total Depth: \_\_\_\_\_

Directional, Deviated or Horizontal wellbore?  Yes  No

If Yes, true vertical depth: \_\_\_\_\_

Bottom Hole Location: \_\_\_\_\_

KCC DKT #: \_\_\_\_\_

Spot  East  West  
NE - SW - SW Sec. 13 Twp. 17 S.R. 22  
760 feet from (S) / N (circle one) Line of Section  
4410 feet from (E) / W (circle one) Line of Section  
Is SECTION X Regular \_\_\_\_\_ Irregular?

(Note: Locate well on the Section Plat on reverse side)

County: Miami  
Lease Name: Joeckel Wall #: 1-07  
Field Name: Unk

Is this a Prorated / Spaced Field?  Yes  No

Target Information(s): Cattleman

Nearest Lease or unit boundary: 760

Ground Surface Elevation: Unk feet MSL

Water well within one-quarter mile:  Yes  No

Public water supply well within one mile:  Yes  No

Depth to bottom of fresh water: 100+

Depth to bottom of usable water: 180

Surface Pipe by Alternate: 1  2

Length of Surface Pipe Planned to be set: 20

Length of Conductor Pipe required: None

Projected Total Depth: 700

Producing Formation Target: Cattleman

Water Source for Drilling Operations:

Well \_\_\_\_\_ Farm Pond \_\_\_\_\_ Other

DWR Permit #: \_\_\_\_\_

(Note: Apply for Permit with DWR )

Will Cores be taken?  Yes  No

If Yes, proposed zone: \_\_\_\_\_

AFFIDAVIT

The undersigned hereby affirms that the drilling, completion and eventual plugging of this well will comply with K.S.A. 55-101, et. seq.

It is agreed that the following minimum requirements will be met:

1. Notify the appropriate district office *prior* to spudding of well;
2. A copy of the approved notice of intent to drill *shall be posted* on each drilling rig;
3. The minimum amount of surface pipe as specified below *shall be set* by circulating cement to the top; in all cases surface pipe *shall be set* through all unconsolidated materials plus a minimum of 20 feet into the underlying formation.
4. If the well is dry hole, an agreement between the operator and the district office on plug length and placement is necessary *prior to plugging*;
5. The appropriate district office will be notified before well is either plugged or production casing is cemented in;
6. If an ALTERNATE II COMPLETION, production pipe shall be cemented from below any usable water to surface within **120 days** of spud date. *In all cases, NOTIFY district office* prior to any cementing.

I hereby certify that the statements made herein are true and to the best of my knowledge and belief.

Date: 1-18-07 Signature of Operator or Agent: Lester Town Title: Agent

For KCC Use ONLY  
API # 15 - 121-28361-0000  
Conductor pipe required None feet  
Minimum surface pipe required 20 feet per Alt. X(2)  
Approved by: Ruth 1-22-07  
This authorization expires: 7-22-07  
(This authorization void if drilling not started within 6 months of effective date.)  
Spud date: \_\_\_\_\_ Agent: \_\_\_\_\_

Remember to:

- File Drill Pit Application (form CDP-1) with Intent to Drill;
- File Completion Form ACO-1 within 120 days of spud date;
- File acreage attribution plat according to field proration orders;
- Notify appropriate district office 48 hours prior to workover or re-entry;
- Submit plugging report (CP-4) after plugging is completed;
- Obtain written approval before disposing or injecting salt water.

RECEIVED  
KANSAS CORPORATION COMMISSION

JAN 22 2007

Mail to: KCC - Conservation Division, 130 S. Market - Room 2076, Wichita, Kansas  
CONSERVATION DIVISION  
WICHITA, KS

13  
17  
22E

**IN ALL CASES PLOT THE INTENDED WELL ON THE PLAT BELOW**

*Plat of acreage attributable to a well in a prorated or spaced field*

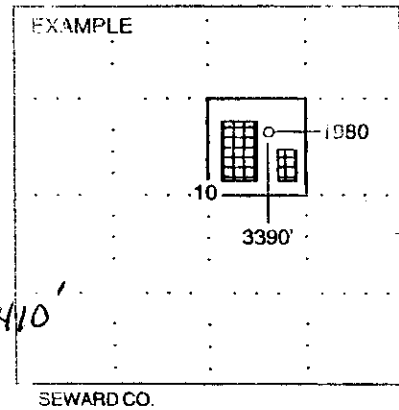
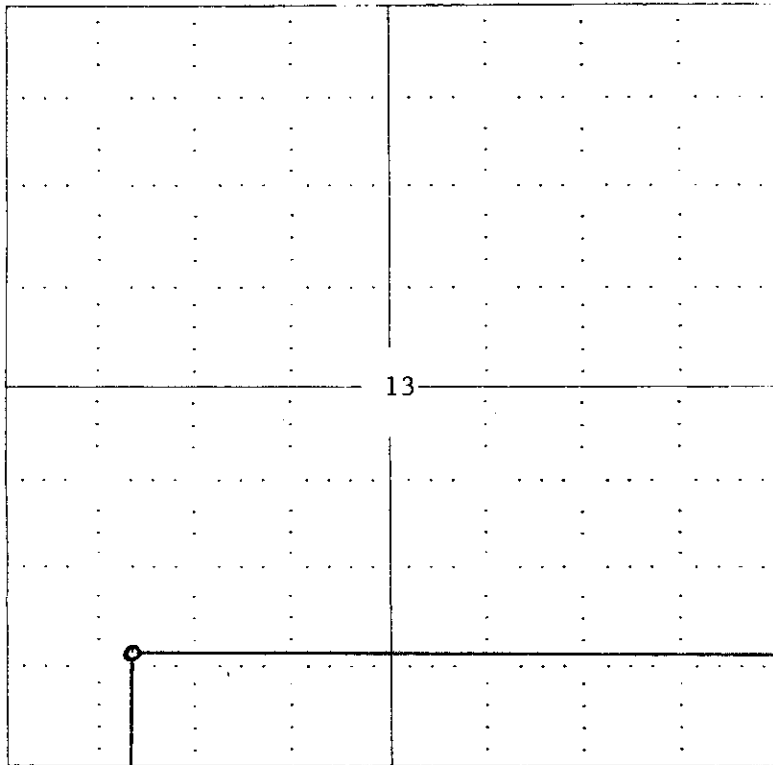
*If the intended well is in a prorated or spaced field, please fully complete this side of the form. If the intended well is in a prorated or spaced field complete the plat below showing that the well will be properly located in relationship to other wells producing from the common source of supply. Please show all the wells and within 1 mile of the boundaries of the proposed acreage attribution unit for gas wells and within 1/2 mile of the boundaries of the proposed acreage attribution unit for oil wells.*

API No. 15 - 121-28361-0000  
Operator: \_\_\_\_\_  
Lease: \_\_\_\_\_  
Well Number: \_\_\_\_\_  
Field: \_\_\_\_\_  
Number of Acres attributable to well: \_\_\_\_\_  
QTR / QTR / QTR of acreage: \_\_\_\_\_

Location of Well: County: \_\_\_\_\_  
\_\_\_\_\_ feet from S / N (circle one) Line of Section  
\_\_\_\_\_ feet from E / W (circle one) Line of Section  
Sec. \_\_\_\_\_ Twp \_\_\_\_\_ S. R. \_\_\_\_\_  East  West  
Is Section \_\_\_\_\_ Regular or \_\_\_\_\_ Irregular  
If Section is Irregular, locate well from nearest corner boundary.  
Section corner used: \_\_\_\_\_ NE \_\_\_\_\_ NW \_\_\_\_\_ SE \_\_\_\_\_ SW

**PLAT**

*(Show location of the well and shade attributable acreage for prorated or spaced wells.)  
(Show footage to the nearest lease or unit boundary line.)*



**NOTE: In all cases locate the spot of the proposed drilling location.**


**In plotting the proposed location of the well, you must show:**

1. The manner in which you are using the depicted plat by identifying section lines, i.e. 1 section, 1 section with 8 surrounding sections, 4 sections, etc.
2. The distance of the proposed drilling location from the section's south / north and east / west.
3. The distance to the nearest lease or unit boundary line.
4. If proposed location is located within a prorated or spaced field a certificate of acreage attribution plat must be attached: (CO-7 for oil wells; CG-8 for gas wells).


**KANSAS CORPORATION COMMISSION  
OIL & GAS CONSERVATION DIVISION  
APPLICATION FOR SURFACE PIT**

Form GDP-1  
April 2004  
Form must be Typed

*Submit in Duplicate*

Operator Name: <u>Town Oil Company, Inc.</u>		License Number: <u>6142</u>
Operator Address: <u>16205 W. 287th St. Paola, Kansas</u>		
Contact Person: <u>Lester Town</u>		Phone Number: ( <u>913</u> ) <u>294-2125</u>
Lease Name & Well No.: <u>Joeckel 1-07</u>		Pit Location (QQQQ): <u>SW - NE - SW - SW</u>
Type of Pit: <input type="checkbox"/> Emergency Pit <input type="checkbox"/> Workover Pit <input type="checkbox"/> Settling Pit <input checked="" type="checkbox"/> Drilling Pit <input type="checkbox"/> Burn Pit <input type="checkbox"/> Haul-Off Pit <small>(If WP Supply API No. or Year Drilled)</small>	Pit is: <input checked="" type="checkbox"/> Proposed <input type="checkbox"/> Existing If Existing, date constructed: _____ Pit capacity: <u>100</u> (bbls)	Sec. <u>13</u> Twp. <u>17</u> R. <u>22</u> <input checked="" type="checkbox"/> East <input type="checkbox"/> West <u>760</u> Feet from <input type="checkbox"/> North / <input checked="" type="checkbox"/> South Line of Section <u>4410</u> Feet from <input checked="" type="checkbox"/> East / <input type="checkbox"/> West Line of Section <u>Miami</u> County
Is the pit located in a Sensitive Ground Water Area? <input type="checkbox"/> Yes <input checked="" type="checkbox"/> No		Chloride concentration: _____ mg/l <i>(For Emergency Pits and Settling Pits only)</i>
Is the bottom below ground level? <input checked="" type="checkbox"/> Yes <input type="checkbox"/> No	Artificial Liner? <input type="checkbox"/> Yes <input checked="" type="checkbox"/> No	How is the pit lined if a plastic liner is not used? <u>Pits not lined unless not holding fluid</u>
Pit dimensions (all but working pits): <u>8</u> Length (feet) <u>12</u> Width (feet) <u>N/A: Steel Pits</u> Depth from ground level to deepest point: <u>5</u> (feet)		
If the pit is lined give a brief description of the liner material, thickness and installation procedure.		Describe procedures for periodic maintenance and determining liner integrity, including any special monitoring.
Distance to nearest water well within one-mile of pit <u>N/A</u> feet    Depth of water well _____ feet		Depth to shallowest fresh water _____ feet. Source of information: _____ measured _____ well owner _____ electric log _____ KDWR
<b>Emergency, Settling and Burn Pits ONLY:</b> Producing Formation: _____ Number of producing wells on lease: _____ Barrels of fluid produced daily: _____ Does the slope from the tank battery allow all spilled fluids to flow into the pit? <input type="checkbox"/> Yes <input type="checkbox"/> No		<b>Drilling, Workover and Haul-Off Pits ONLY:</b> Type of material utilized in drilling/workover: <u>fresh water</u> Number of working pits to be utilized: <u>2</u> Abandonment procedure: <u>Pits filled as soon a well is completed</u> Drill pits must be closed within 365 days of spud date.
I hereby certify that the above statements are true and correct to the best of my knowledge and belief.		
<u>1-18-07</u> Date	 Signature of Applicant or Agent	

15121-28361-000

<b>KCC OFFICE USE ONLY</b>			
Date Received: <u>1/22/07</u>	Permit Number: _____	Permit Date: <u>1/22/07</u>	 RECEIVED KANSAS CORPORATION COMMISSION

Mail to: KCC - Conservation Division, 130 S. Market - Room 2078, Wichita, Kansas **JAN 22 2007**

CONSERVATION DIVISION  
WICHITA, KS