

15-163-03059-00-00

STATE OF KANSAS
STATE CORPORATION COMMISSION

Give All Information Completely
Make Required Affidavit
Mail or Deliver Report to:
Conservation Division
State Corporation Commission
800 Bittling Building
Wichita, Kansas

WELL PLUGGING RECORD

Rooks County, Sec. 4 Twp. 9 Rge. 18W (E) (W)

Location as "NE/CNW%SW%" or footage from lines NW SE NE

Lease Owner Murfin Drilling Co.

Lease Name YOHE Well No. 1

Office Address 507 Union Nat. Bank Bldg - Wichita, Kansas

Character of Well (completed as Oil, Gas or Dry Hole) dry hole

Date well completed 7-7 19 55

Application for plugging filed 7-7 19 55

Application for plugging approved 7-7 19 55

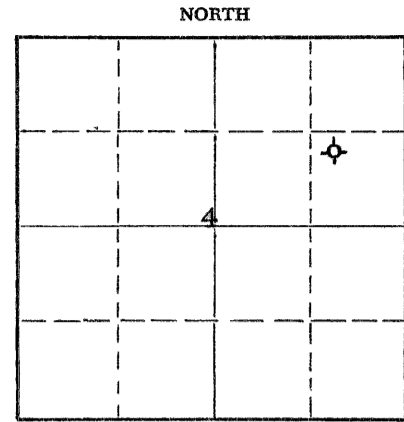
Plugging commenced 7-7 19 55

Plugging completed 7-7 19 55

Reason for abandonment of well or producing formation dry hole

If a producing well is abandoned, date of last production 19

Was permission obtained from the Conservation Division or its agents before plugging was commenced? yes



Locate well correctly on above Section Plat

Name of Conservation Agent who supervised plugging of this well Eldon Petty

Producing formation _____ Depth to top _____ Bottom _____ Total Depth of Well 3510 Feet

Show depth and thickness of all water, oil and gas formations.

OIL, GAS OR WATER RECORDS

CASING RECORD

FORMATION	CONTENT	FROM	TO	SIZE	PUT IN	PULLED OUT
				8 5/8	205	0

Describe in detail the manner in which the well was plugged, indicating where the mud fluid was placed and the method or methods used in introducing it into the hole. If cement or other plugs were used, state the character of same and depth placed, from _____ feet to _____ feet for each plug set.

Filled hole with mud laden fluid, to 200'.
Set 1st plug with 1/2 sack hulls, 15 sacks cement.
Filled hole to 40'. Set 2nd plug with 1/2 sack hulls and 10 sacks cement.

(If additional description is necessary, use BACK of this sheet)

Name of Plugging Contractor Murfin Drilling Company
Address Union Natl. Bank Bldg - Wichita, Ks.

STATE OF Kansas, COUNTY OF Sedgwick, ss.
W. R. Murfin (employee of owner) or (owner or operator) of the above-described

well, being first duly sworn on oath, says: That I have knowledge of the facts, statements, and matters herein contained and the log of the above-described well as filed and that the same are true and correct. So help me God.

(Signature) W R Murfin

(Address)

SUBSCRIBED AND SWORN TO before me this 5th day of August, 19 55.

My commission expires 6-13-59.

Betty Sprigg
RECEIVED
STATE CORPORATION COMMISSION
8/11/55
AUG 11 1955
CONSERVATION DIVISION
Wichita, Kansas

PLUGGING
FILE SEC 4 T 9 R 18 W
BOOK PAGE 133 LINE 19

WELL LOG

15-163-03059-00-06


COMPANY Murfin Drilling Co.

SEC. 4 T. 9 R. 18W
LOC. NW SE NE

FARM YOHE NO. 1

TOTAL DEPTH 3510
COMM. 6-28-55 COMP. 7-7-55
SHOT OR TREATED
CONTRACTOR Murfin Drlg. Co.
ISSUED

COUNTY Rooks
KANSAS



CASING
20 10
15 8 205' w/140 sx.
12 6
13 5

ELEVATION 2020 RB
PRODUCTION D & A


FIGURES INDICATE BOTTOM OF FORMATIONS

140 Shale
744 Shale & Shells
1095 Sand & Shale
1300 Shale, Sand, Shells
1380 Red Bed, Shale
1418 Anhydrite
1700 Shale & Shells
1830 Salt & Shale
2015 Shale & Shells
3294 Shale & Lime
3350 Lime
3495 Lime & Shale
3510 Arbuckle

3510 RTD

Geol. tops

Topeka 2952
Heebner 3162
Toronto 3182
LKC 3202
BKC 3399
Congl. 3452
Arbuckle 3480
RTD 3510



State of Kansas
County of Sedgwick

SS:

I, W. R. Murfin of the Murfin Drilling Company
upon oath state that the above and foregoing is a true and correct copy of the log of the YOHE #1 well.

WR Murfin Received
8/11/55
COMMISSION

Subscribed and sworn to before me this 5th day of August 19 55.

My Commission Expires: 6-13-59.

Betty Springs
NOTARY PUBLIC