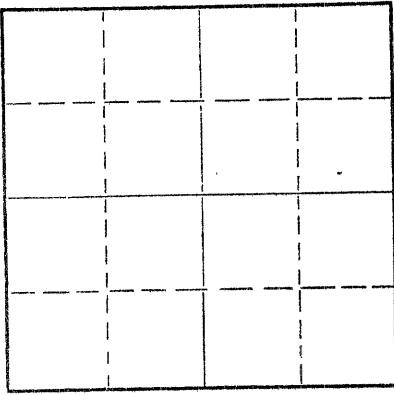


STATE OF KANSAS  
STATE CORPORATION COMMISSION

WELL PLUGGING RECORD

Give All Information Completely  
Make Required Affidavit  
Mail or Deliver Report to:  
Conservation Division  
State Corporation Commission  
212 No. Market  
Wichita, Kansas

NORTH



Locate well correctly on above  
Section Plat

Rooks \_\_\_\_\_ County. Sec. 32 Twp. 9S Rge. \_\_\_\_\_ (E) 17 (W)

Location as "NE/CNW%SW%" or footage from lines NE SE NE

Lease Owner Sage Drilling Co., Inc.

Lease Name Becker Well No. 1

Office Address 500 Bitting Building, Wichita, Kansas 67202

Character of Well (completed as Oil, Gas or Dry Hole) Dry Hole

Date well completed October 24, 1969

Application for plugging filed 19

Application for plugging approved 19

Plugging commenced October 24, 1969

Plugging completed October 24, 1969

Reason for abandonment of well or producing formation Dry Hole

If a producing well is abandoned, date of last production 19

Was permission obtained from the Conservation Division or its agents before plugging was commenced? Yes (W. H. Nichols of Moreland)

Name of Conservation Agent who supervised plugging of this well \_\_\_\_\_

Producing formation \_\_\_\_\_ Depth to top \_\_\_\_\_ Bottom \_\_\_\_\_ Total Depth of Well 3597 Feet

Show depth and thickness of all water, oil and gas formations.


OIL, GAS OR WATER RECORDS

CASING RECORD

FORMATION	CONTENT	FROM	TO	SIZE	PUT IN	PULLED OUT
	Surface	0	209'	8-5/8"	209'	None
	Casing					

Describe in detail the manner in which the well was plugged, indicating where the mud fluid was placed and the method or methods used in introducing it into the hole. If cement or other plugs were used, state the character of same and depth placed, from \_\_\_\_\_ feet to \_\_\_\_\_ feet for each plug set.


Heavy Mud from Total Depth to 775 Feet,  
Plug & 70 sax Cement; Mud to 215', Plug  
& 20 sax Cement; Mud to 40'; 1/2 sax Halls,  
Plug Bridged and 8 sax Cement to Base of  
Cellar; 2 sax Cement in Rat Hole. Job  
Completed at 2:00 A.M. on 10/24/69.



(If additional description is necessary, use BACK of this sheet)  
Name of Plugging Contractor Sage Drilling Co., Inc.  
Address 500 Bitting Building, Wichita, Kansas 67202

STATE OF KANSAS, COUNTY OF SEDGWICK, ss.  
T. M. McCaul, Jr. of Sage Drilling Co. (employee of owner) or (owner or operator) of the above-described well, being first duly sworn on oath, says: That I have knowledge of the facts, statements, and matters herein contained and the log of the above-described well as filed and that the same are true and correct. So help me God.  
(Signature) [Signature]  
500 Bitting Building, Wichita, Kansas 67202  
(Address)

Subscribed and sworn to before me this 28th day of October, 19 69  
Wayne W. Kahmeyer  
Wayne W. Kahmeyer Notary Public.



DRILLERS LOG

BECKER NO. 1

CASING RECORD:	OPERATOR:	Sage Drilling Co., Inc.	DESCRIPTION:
8-5/8" @ 209'	CONTRACTOR:	Sage Drilling Co., Inc.	NE SE NE
w/160 sax cement	COMMENCED:	October 16, 1969	Sec. 32-9S-17W
TOTAL DEPTH:	COMPLETED	October 24, 1969	Rooks Co., Kansas
3597'			ELEVATION: 2115 KB

<u>FORMATION</u>	<u>FROM</u>	<u>TO</u>	<u>REMARKS</u>
Surface Soil	0	710	
Shale & Shells	710	950	
D-Sand	950	1100	
Red Bed, Shale & Shells	1100	1410	
Anhydrite	1410	1420	
Shale & Shells	1420	1935	
Shale & Lime	1935	2190	
Lime & Shale	2190	2540	
Lime, Shale & Chalk	2540	2685	
Lime & Shale	2685	3060	
Lime	3060	3147	
Shale & Lime	3147	3174	
Lime	3174	3597	D&A

RECEIVED  
STATE CORPORATION COMMISSION  
OCT 30 1969  
10-30-69  
CONSERVATION DIVISION  
Wichita, Kansas

I certify that this is a true and correct copy of the above log to the best of my knowledge.

SAGE DRILLING CO., INC.

By T. M. McCaul, Jr.  
T. M. McCaul, Jr.

Subscribed and sworn to before me this 28th day of October, 1969.

Wayne W. Kahmeyer  
Wayne W. Kahmeyer, Notary Public

