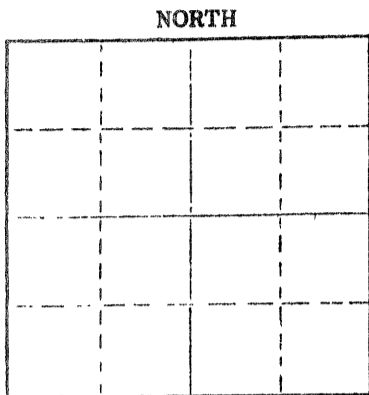


15-163-20589-0000

FORM CP-4

STATE OF KANSAS  
STATE CORPORATION COMMISSION  
CONSERVATION DIVISION  
P. O. BOX 17027  
WICHITA, KANSAS 67217

WELL PLUGGING RECORD



Locate well correctly on above Section Plot

Rooks \_\_\_\_\_ County. Sec. 26 Twp. 8 Rge. 17 (E) W (W)  
Location as "NE/CNW/SW" or footage from lines. SW NE SW  
Lease Owner Dreiling Oil, Inc.  
Lease Name Hrabe Well No. 1  
Office Address Rt. #1 - Box 28, Victoria, KS 67671  
Character of Well (completed as Oil, Gas or Dry Hole) Dry Hole  
Date well completed 11-30 1975  
Application for plugging filed 11-30 1975  
Application for plugging approved 11-30 1975  
Plugging commenced 11-30 1975  
Plugging completed 11-30 1975  
Reason for abandonment of well or producing formation Dry Hole  
If a producing well is abandoned, date of last production \_\_\_\_\_ 19\_\_\_\_  
Was permission obtained from the Conservation Division or its agents before plugging was commenced? yes

Name of Conservation Agent who supervised plugging of this well Leo Massey, Hays, KS 67601  
Producing formation \_\_\_\_\_ Depth to top \_\_\_\_\_ Bottom \_\_\_\_\_ Total Depth of Well 3,482 Feet  
Show depth and thickness of all water, oil and gas formations.

OIL, GAS OR WATER RECORDS

CASING RECORD

FORMATION	CONTENT	FROM	TO	SIZE	PUT IN	PULLED OUT
Surface Pipe				8 5/8"	125	

Describe in detail the manner in which the well was plugged, indicating where the mud fluid was placed and the method or methods used in introducing it into the hole. If cement or other plugs were used, state the character of same and depth placed, from \_\_\_\_\_ feet to \_\_\_\_\_ feet for each plug set.


1st plug was set @ 550' w/70 sacks cement  
2nd plug was set @ 180' w/20 sacks cement  
3rd plug was set @ 40' w/10 sacks cement  
RECEIVED  
STATE CORPORATION COMMISSION  
DEC 4 1975  
CONSERVATION DIVISION  
Wichita, Kansas

(If additional description is necessary, use BACK of this sheet)  
Name of Plugging Contractor Dreiling Oil, Inc.  
Address Rt. #1 - Box 28, Victoria, KS 67671 12-4-75

STATE OF KANSAS COUNTY OF ELLIS ss.  
I, Joseph A. Hess, Sec. Treas. of Drlg. Contr. (employee of owner) or (owner or operator) of the above-described well, being first duly sworn on oath, says: That I have knowledge of the facts, statements, and matters herein contained and the log of the above-described well as filed and that the same are true and correct. So help me God.

(Signature) Joseph A. Hess  
JOSEPH A. HESS, Hays, KS 67601  
(Address)

DESCRIBED AND SWORN TO before me this 3rd day of December, 1975  
My commission expires September 13, 1976.  
Cecilia Basgall  
Cecilia Basgall Notary Public.



# DREILING OIL, INC.

Victoria, Kansas 67671

15-163-205889-00-00

## WELL LOG

Dreiling Oil, Inc.  
Rt. #1 - Box 28  
Victoria, KS 67671

Company: Victoria, KS 67671

Farm: Hrabe No. 1

Total Depth: 3,482'

Comm. 11-24-75 Comp. 11-30-75

Contractor: Dreiling Oil, Inc.  
Rt. #1 - Box 28  
Victoria, KS 67671

Sec. 26 Twp. 8 Rng. 17

Location: SW NE SW

County: Rooks

Elevation: 1992 K. B.  
1989 D. F.  
1987 G. R.

Casing Record: 176' - 8 5/8"

Cement Record: 125 sacks cement

Production: D & A

### Figures Indicate Bottom of Formations

0'	110'	Top Soil & Clay
110'	1305'	Shale
1305'	1344'	Anhydrite
1344'	2093'	Shale
2093'	2533'	Shale & Lime
2533'	2820'	Shale
2820'	3070'	Lime & Shale
3070'	3482'	Lime
3482'	T.D.	

RECEIVED  
STATE COMMISSION

DEC 4 1975  
12-4-75

OFFICE OF THE SECRETARY  
VICTORIA, KANSAS


STATE OF KANSAS)  
COUNTY OF ELLIS)

I, Joseph A. Hess, Secretary Treasurer of Dreiling Oil, Inc., upon oath states that the above and foregoing is a true and correct copy from the Daily Drilling Report from the Hrabe #1.

  
JOSEPH A. HESS

Subscribed and sworn to before me this 3rd day of December, 1975.

  
Cecilia Basgall Notary Public



My commission expires" September 13, 1976.