

For KCC Use:
 Effective Date: 3-5-07
 District # 1
 SGA? Yes No

KANSAS CORPORATION COMMISSION
 OIL & GAS CONSERVATION DIVISION

Form C-1
 December 2002
Form must be Typed
Form must be Signed
All blanks must be Filled

NOTICE OF INTENT TO DRILL

Must be approved by KCC five (5) days prior to commencing well

Expected Spud Date February 26, 2007
 month day year

OPERATOR: License# 32309 ✓
 Name: Presco Western, LLC
 Address: 5480 Valmont, Ste. 350
 City/State/Zip: Boulder, CO 80301
 Contact Person: Leonard Witkowski
 Phone: 303-444-8881

CONTRACTOR: License# 33375 ✓
 Name: Cheyenne Drilling LP

Well Drilled For:	Well Class:	Type Equipment:
<input checked="" type="checkbox"/> Oil ✓	<input type="checkbox"/> Enh Rec	<input checked="" type="checkbox"/> Infield ✓
<input type="checkbox"/> Gas	<input type="checkbox"/> Storage	<input type="checkbox"/> Pool Ext.
<input type="checkbox"/> OWO	<input type="checkbox"/> Disposal	<input type="checkbox"/> Wildcat
<input type="checkbox"/> Seismic; # of Holes	<input type="checkbox"/> Other	<input type="checkbox"/> Cable
<input checked="" type="checkbox"/> Other	<u>Producing well for SW Lemon Victory waterflood</u>	

If OWWO: old well information as follows:
 Operator: _____
 Well Name: _____
 Original Completion Date: _____ Original Total Depth: _____
 Directional, Deviated or Horizontal wellbore? Yes No
 If Yes, true vertical depth: _____
 Bottom Hole Location: _____
 KCC DKT #: _____

PRORATED & SPACED: HUBBARD & PANOMA

Spot East
 NW NE SW Sec. 30 Twp. 30 S. R. 33 West
2246 feet from N / S Line of Section
1688 feet from E / W Line of Section
 Is SECTION Regular Irregular?

(Note: Locate well on the Section Plat on reverse side)
 County: Haskell
 Lease Name: SWLVLU Well #: P21
 Field Name: Lemon Victory
 Is this a Prorated / Spaced Field? Yes No
 Target Formation(s): Lansing A
 Nearest Lease or unit boundary: 1688
 Ground Surface Elevation: 2958.6 feet MSL
 Water well within one-quarter mile: Yes No
 Public water supply well within one mile: Yes No
 Depth to bottom of fresh water: 650
 Depth to bottom of usable water: 680
 Surface Pipe by Alternate: 1 2
 Length of Surface Pipe Planned to be set: 1700'
 Length of Conductor Pipe required: none
 Projected Total Depth: 4400
 Formation at Total Depth: Lansing
 Water Source for Drilling Operations:
 Well Farm Pond Other Piped in from farmer
 DWR Permit #: _____
 (Note: Apply for Permit with DWR)
 Will Cores be taken? Yes No
 If Yes, proposed zone: _____

AFFIDAVIT

The undersigned hereby affirms that the drilling, completion and eventual plugging of this well will comply with K.S.A. 55 et seq.
 It is agreed that the following minimum requirements will be met:

1. Notify the appropriate district office **prior** to spudding of well;
2. A copy of the approved notice of intent to drill **shall be** posted on each drilling rig;
3. The minimum amount of surface pipe as specified below **shall be set** by circulating cement to the top; in all cases surface pipe must be set through all unconsolidated materials plus a minimum of 20 feet into the underlying formation.
4. If the well is dry hole, an agreement between the operator and the district office on plug length and placement is necessary **prior to plugging**;
5. The appropriate district office will be notified before well is either plugged or production casing is cemented in;
6. If an ALTERNATE II COMPLETION, production pipe shall be cemented from below any usable water to surface within **120 days** of spud date. Or pursuant to Appendix "B" - Eastern Kansas surface casing order #193,891-C, which applies to the KCC District 3 area, alternate II cementing must be completed within 30 days of the spud date or the well shall be plugged. **In all cases, NOTIFY district office** prior to any cementing.

I hereby certify that the statements made herein are true and to the best of my knowledge and belief.
 Date: 2/20/2007 Signature of Operator or Agent: [Signature] Title: Regulatory Specialist

For KCC Use ONLY
 API # 15 - 081-21702-0000
 Conductor pipe required None feet
 Minimum surface pipe required 700 feet per Alt. 1
 Approved by: [Signature]
 This authorization expires: 8-28-07
 (This authorization void if drilling not started within 6 months of approval date.)
 Spud date: _____ Agent: _____

Remember to:

- File Drill Pit Application (form CDP-1) with Intent to Drill;
- File Completion Form ACO-1 within 120 days of spud date;
- File acreage attribution plat according to field proration orders;
- Notify appropriate district office 48 hours prior to workover or re-entry;
- Submit plugging report (CP-4) after plugging is completed;
- Obtain written approval before disposing or injecting salt water.

If this permit has expired (See: authorized expiration date) please check the box below and return to the address below.
 Well Not Drilled - Permit Expired
 Signature of Operator or Agent: _____
 Date: W

RECEIVED
 KANSAS CORPORATION COMMISSION
 FEB 21 2007

CONSERVATION DIVISION
 WICHITA, KS

30
30
33W

IN ALL CASES PLOT THE INTENDED WELL ON THE PLAT BELOW

Plat of acreage attributable to a well in a prorated or spaced field

If the intended well is in a prorated or spaced field, please fully complete this side of the form. If the intended well is in a prorated or spaced field complete the plat below showing that the well will be properly located in relationship to other wells producing from the common source of supply. Please show all the wells and within 1 mile of the boundaries of the proposed acreage attribution unit for gas wells and within 1/2 mile of the boundaries of the proposed acreage attribution unit for oil wells.

API No. 15 - 081-21702-0000
 Operator: Presco Western, LLC
 Lease: SWLVLU
 Well Number: P21
 Field: Lemon Victory
 Number of Acres attributable to well: 160
 QTR / QTR / QTR of acreage: NW - NE - SW

Location of Well: County: Haskell
2246 feet from N / S Line of Section
1688 feet from E / W Line of Section
 Sec. 30 Twp. 30 S. R. 33 East West

Is Section: Regular or Irregular

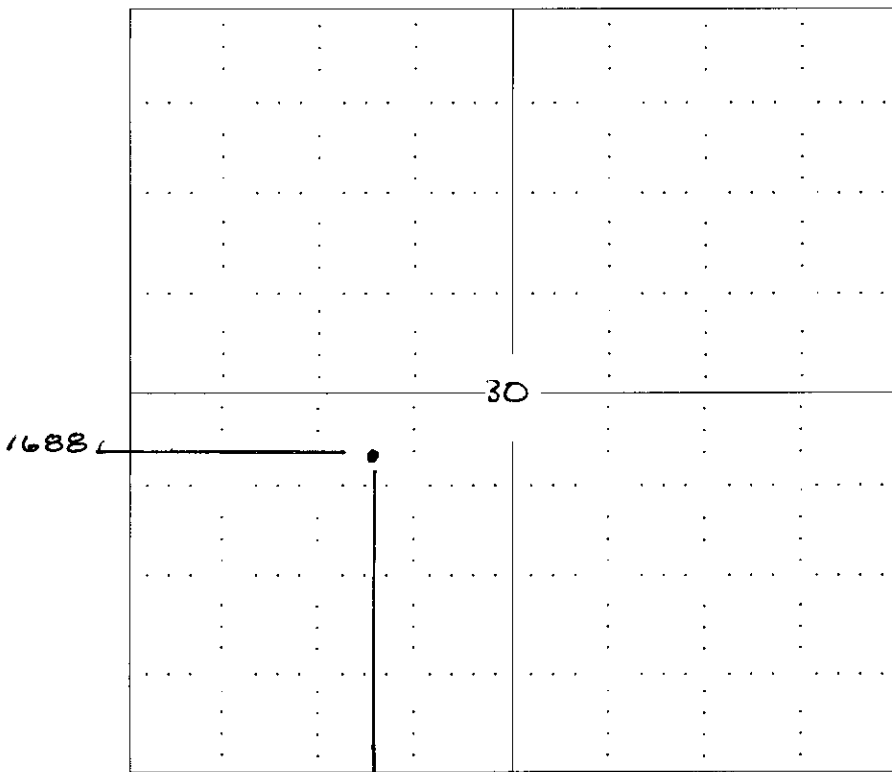
If Section is Irregular, locate well from nearest corner boundary.

Section corner used: NE NW SE SW

PLAT

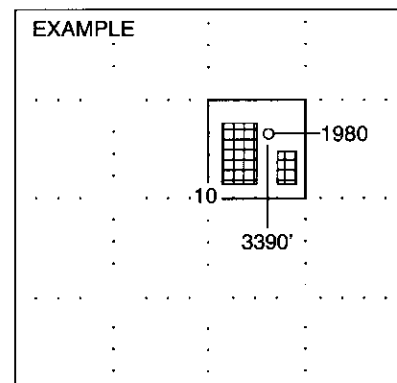
(Show location of the well and shade attributable acreage for prorated or spaced wells.)

(Show footage to the nearest lease or unit boundary line.)



NOTE: In all cases locate the spot of the proposed drilling locaton.

RECEIVED
KANSAS CORPORATION COMMISSION
FEB 21 2007
CONSERVATION DIVISION
WICHITA, KS




SEWARD CO.

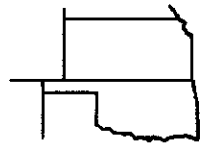
In plotting the proposed location of the well, you must show:

1. The manner in which you are using the depicted plat by identifying section lines, i.e. 1 section, 1 section with 8 surrounding sections, 4 sections, etc.
2. The distance of the proposed drilling location from the section's south / north and east / west.
3. The distance to the nearest lease or unit boundary line.
4. If proposed location is located within a prorated or spaced field a certificate of acreage attribution plat must be attached: (CO-7 for oil wells; CG-8 for gas wells).

15081-21702-0000



ROBINSON SERVICES
Oil Field & Construction Staking
P.O. Box 2324
Garden City, Kansas 67846
Office/Fax: (620) 276-6159
Cell: (620) 272-1499



u021807g
PLAT NO.

6628
INVOICE NO.

Presco Western LLC

SWLVLU P21

OPERATOR

LEASE NAME

Haskell County, KS

2246' FSL - 1688' FWL

COUNTY

30 30s 33w
Sec. Twp. Rng.

LOCATION SPOT

SCALE: **1" = 1000'**
DATE: **Feb. 18th, 2007**
MEASURED BY: **Kent C.**
DRAWN BY: **Gabe Q.**
AUTHORIZED BY: **Bill A. & Len W.**

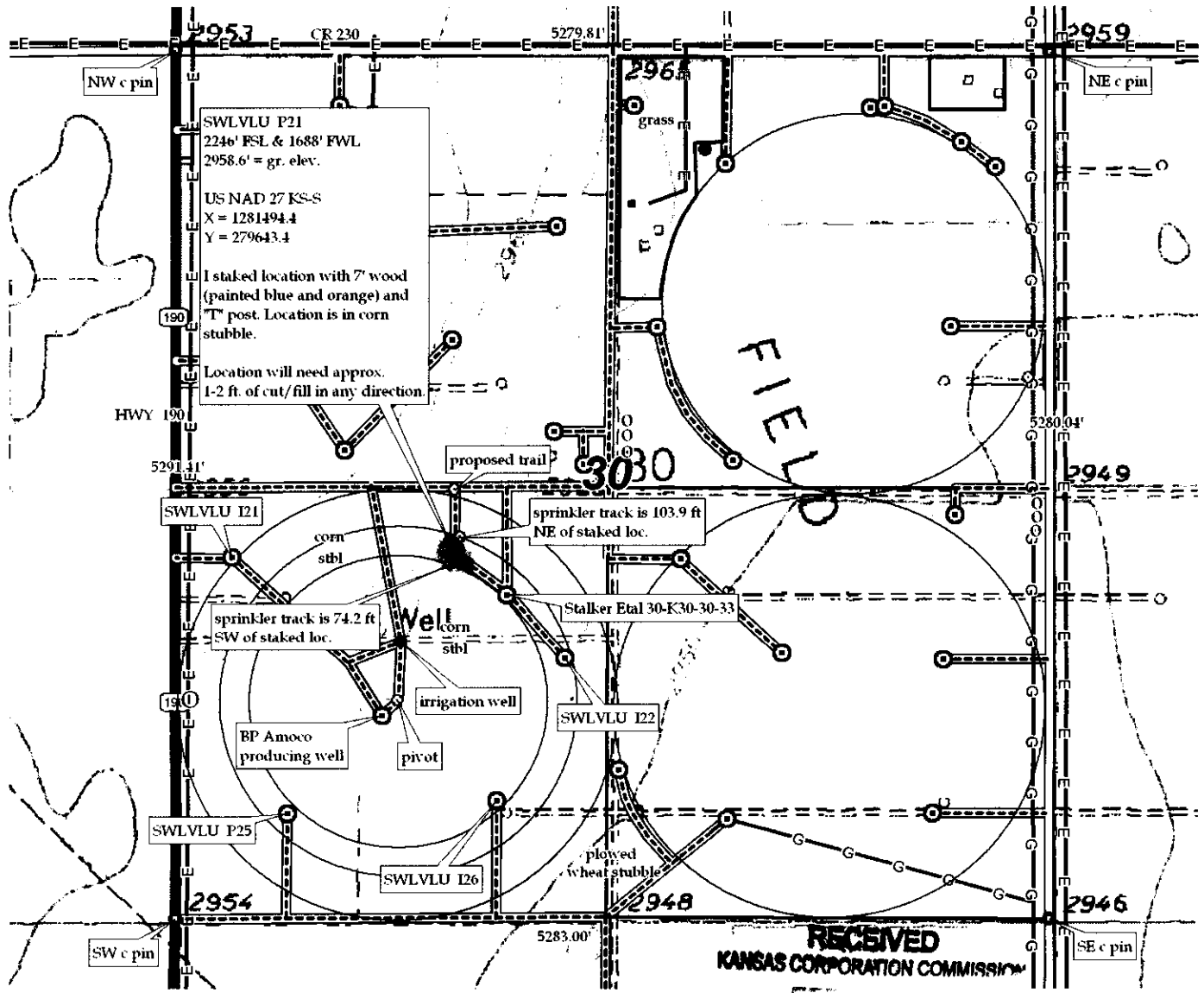


GR. ELEVATION: **2958.6'**

Directions: From the NE side of Satanta, Ks. at the intersection of Hwy 56 and Hwy 190: Now go 1.8 miles South on Hwy 190 to NW corner of section 30-30s-33w - Now go 1/2 mile on South - Now go approx. 0.3 mile East - Now go approx. 380' South through corn stubble (on proposed trail) into staked location

Final ingress must be verified with land owner or Presco Western LLC.

*This drawing does not constitute a monumented survey or a land survey plat
This drawing is for construction purposes only*



RECEIVED
KANSAS CORPORATION COMMISSION

OBSERVATION DATE:
WICHITA, KS

KANSAS CORPORATION COMMISSION
OIL & GAS CONSERVATION DIVISION

Form CDP-1
April 2004
Form must be Typed

APPLICATION FOR SURFACE PIT

Submit in Duplicate

Operator Name: Presco Western, LLC		License Number: 32309	
Operator Address: 5480 Valmont, Ste. 350 Boulder, CO 80301			
Contact Person: Leonard Witkowski		Phone Number: (303) 444 - 8881	
Lease Name & Well No.: SWLVLU P-21		Pit Location (QQQQ): NW - NE - SW -	
Type of Pit: <input type="checkbox"/> Emergency Pit <input type="checkbox"/> Burn Pit <input type="checkbox"/> Settling Pit <input checked="" type="checkbox"/> Drilling Pit <input type="checkbox"/> Workover Pit <input type="checkbox"/> Haul-Off Pit <i>(If WP Supply API No. or Year Drilled)</i>		Pit is: <input checked="" type="checkbox"/> Proposed <input type="checkbox"/> Existing If Existing, date constructed: _____ Pit capacity: 500 (bbls)	
		Sec. 30 Twp. 30 R. 33 <input type="checkbox"/> East <input checked="" type="checkbox"/> West 2246 Feet from <input type="checkbox"/> North / <input checked="" type="checkbox"/> South Line of Section 1688 Feet from <input type="checkbox"/> East / <input checked="" type="checkbox"/> West Line of Section Haskell County	
Is the pit located in a Sensitive Ground Water Area? <input type="checkbox"/> Yes <input checked="" type="checkbox"/> No		Chloride concentration: _____ mg/l <i>(For Emergency Pits and Settling Pits only)</i>	
Is the bottom below ground level? <input type="checkbox"/> Yes <input checked="" type="checkbox"/> No		Artificial Liner? <input type="checkbox"/> Yes <input checked="" type="checkbox"/> No	
		How is the pit lined if a plastic liner is not used? Steel Tank	
Pit dimensions (all but working pits): _____ Length (feet) _____ Width (feet) X N/A: Steel Pits Depth from ground level to deepest point: _____ (feet)			
If the pit is lined give a brief description of the liner material, thickness and installation procedure.		Describe procedures for periodic maintenance and determining liner integrity, including any special monitoring.	
Distance to nearest water well within one-mile of pit 1251 feet Depth of water well 615 feet		Depth to shallowest fresh water 308 feet. Source of information: (2) _____ measured _____ well owner _____ electric log _____ KDWR	
Emergency, Settling and Burn Pits ONLY: Producing Formation: _____ Number of producing wells on lease: _____ Barrels of fluid produced daily: _____ Does the slope from the tank battery allow all spilled fluids to flow into the pit? <input type="checkbox"/> Yes <input type="checkbox"/> No		Drilling, Workover and Haul-Off Pits ONLY: Type of material utilized in drilling/workover: Steel Tank Number of working pits to be utilized: One (1) Abandonment procedure: _____ Drill pits must be closed within 365 days of spud date.	
I hereby certify that the above statements are true and correct to the best of my knowledge and belief.		RECEIVED KANSAS CORPORATION COMMISSION FEB 28 2007 CONSERVATION DIVISION WICHITA, KS	
_____ Date 2/27/2007		_____ Signature of Applicant or Agent	

15-081-21722-0000

KCC OFFICE USE ONLY

Date Received: 2/28/07 Permit Number: _____ Permit Date: 2/28/07 Lease Inspection: Yes No

KANSAS

CORPORATION COMMISSION

KATHLEEN SEBELIUS, GOVERNOR

BRIAN J. MOLINE, CHAIR

ROBERT E. KREHBIEL, COMMISSIONER

MICHAEL C. MOFFET, COMMISSIONER

NOTICE TO OPERATORS DRILLING IN THE PANOMA- COUNCIL GROVE GAS POOL SPACED AREA

The enclosed intent is located within the Panoma-Council Grove gas pool space area. In May 1978, Panoma-Council Grove Proration Order (as amended), Docket No. 60,024-C (C-7058) under FINDINGS OF FACT AND LAW on page 31, the following language is stated that:

"The Commission finds that in order to prevent waste and protect correlative rights, the following stated rules pertaining to wells already completed, in the process of being drilled or for future wells to be drilled in the Panoma Council Grove Gas Pool Spaced area, and for wells producing from the Council Grove Formation outside of the Panoma Council Grove Gas Pool Spaced area within the Hugoton Gas Field, should be adopted."

1. "No dual completions between the Chase (Hugoton) and Council Grove Formations will be permitted for future wells drilled."
2. "Casing shall not be set above the top of the Council Grove Formation for a Council Grove producing well."
3. "The production casing of all new Council Grove wells should be cemented with a calculated volume of cement sufficient to encase the casing from the bottom of the casing to a point 500 feet above the Chase Formation."
4. "The casing shall be encased in cement in the interval between the base of the Council Grove and the top of the Chase Formation on all wells, irrespective of depth, completed below the Council Grove Formation, if they are located within the space area."
5. "The cement coverage heretofore required shall be confirmed by the running of a recognized survey, such as a temperature survey or cement bond log."

A copy of this survey and the cement tickets(s) showing that all cement work has been completed, must be filed with the ACO-1 Completion Report within 120 days from the wells "spud date."

Failure to comply with these provisions may cause the well to be shut-in until compliance has been achieved.

If you have any questions, please feel free to contact the Conservation Division's Production Department at (316) 337-6200.