

For KCC Use: 3-2807
 Effective Date: 3-28-07
 District # 3
 SGA? Yes No

KANSAS CORPORATION COMMISSION
 OIL & GAS CONSERVATION DIVISION

Form C-1
 December 2002
Form must be Typed
Form must be Signed
All blanks must be Filled

NOTICE OF INTENT TO DRILL

Must be approved by KCC five (5) days prior to commencing well

Expected Spud Date March 26, 2007
month day year

OPERATOR: License# 3830
 Name: AX&P, Inc.
 Address: 20147 200 Rd
 City/State/Zip: Neodesha, KS 66757
 Contact Person: J J Hanke
 Phone: (620) 325-5212

CONTRACTOR: License# 33079
 Name: Patrick Tubbs

Well Drilled For:	Well Class:	Type Equipment:
<input checked="" type="checkbox"/> Oil	<input checked="" type="checkbox"/> Infield	<input checked="" type="checkbox"/> Mud Rotary
<input type="checkbox"/> Gas	<input type="checkbox"/> Pool Ext.	<input type="checkbox"/> Air Rotary
<input type="checkbox"/> OWWO	<input type="checkbox"/> Wildcat	<input type="checkbox"/> Cable
<input type="checkbox"/> Seismic; # of Holes	<input type="checkbox"/> Other	
<input type="checkbox"/> Other		

If OWWO: old well information as follows:

Operator: _____
 Well Name: _____
 Original Completion Date: _____ Original Total Depth: _____

Directional, Deviated or Horizontal wellbore? Yes No

If Yes, true vertical depth: _____

Bottom Hole Location: _____

KCC DKT #: _____

Unit map/description attached.

AFFIDAVIT

The undersigned hereby affirms that the drilling, completion and eventual plugging of this well will comply with K.S.A. 55 et. seq.
 It is agreed that the following minimum requirements will be met:

1. Notify the appropriate district office **prior** to spudding of well;
2. A copy of the approved notice of intent to drill **shall be** posted on each drilling rig;
3. The minimum amount of surface pipe as specified below **shall be set** by circulating cement to the top; in all cases surface pipe **shall be set** through all unconsolidated materials plus a minimum of 20 feet into the underlying formation.
4. If the well is dry hole, an agreement between the operator and the district office on plug length and placement is necessary **prior to plugging**;
5. The appropriate district office will be notified before well is either plugged or production casing is cemented in;
6. If an ALTERNATE II COMPLETION, production pipe shall be cemented from below any usable water to surface within **120 days** of spud date. Or pursuant to Appendix "B" - Eastern Kansas surface casing order #133,891-C, which applies to the KCC District 3 area, alternate II cementing must be completed within 30 days of the spud date or the well shall be plugged. **In all cases, NOTIFY district office** prior to any cementing.

I hereby certify that the statements made herein are true and to the best of my knowledge and belief.

Date: 3/21/07 Signature of Operator or Agent: [Signature] Title: Pres.

For KCC Use ONLY

API # 15 - 205-27137-0000

Conductor pipe required None feet

Minimum surface pipe required 20 feet per Alt. **XO 2**

Approved by: [Signature] 3-23-07

This authorization expires: 9-23-07
(This authorization void if drilling not started within 6 months of effective date.)

Spud date: _____ Agent: _____

Spot East
 SE SE SE Sec. 29 Twp. 30 S. R. 16
85 feet from N / S Line of Section
250 feet from E / W Line of Section
 Is SECTION Regular Irregular?

(Note: Locate well on the Section Plat on reverse side)

County: Wilson
 Lease Name: Unit 1 - Ellis Well #: E360-N
 Field Name: Neodesha

Is this a Prorated / Spaced Field? Yes No
 Target Information(s): Neodesha Sand
 Nearest Lease or unit boundary: 800'+
 Ground Surface Elevation: 600' feet MSL

Water well within one-quarter mile: Yes No
 Public water supply well within one mile: Yes No

Depth to bottom of fresh water: 100'+
 Depth to bottom of usable water: 200' - 150'

Surface Pipe by Alternate: 1 2
 Length of Surface Pipe Planned to be set: 35'

Length of Conductor Pipe required: npne
 Projected Total Depth: 860'

Formation at Total Depth: Neodesha Sand

Water Source for Drilling Operations:
 Well Farm Pond Other _____

DWR Permit #: _____
 Will Cores be taken? Yes No

If Yes, proposed zone: _____

RECEIVED

MAR 23 2007

KCC WICHITA

Remember to:

- File Drill Pit Application (form CDP-1) with Intent to Drill;
 - File Completion Form ACO-1 within 120 days of spud date;
 - File acreage attribution plat according to field proration orders;
 - Notify appropriate district office 48 hours prior to workover or re-entry;
 - Submit plugging report (CP-4) after plugging is completed;
 - Obtain written approval before disposing or injecting salt water.
- If this permit has expired (See: authorized expiration date) please check the box below and return to the address below.

Well Not Drilled - Permit Expired

Signature of Operator or Agent: _____
 Date: _____

29
30
16E

IN ALL CASES PLOT THE INTENDED WELL ON THE PLAT BELOW

Plat of acreage attributable to a well in a prorated or spaced field

If the intended well is in a prorated or spaced field, please fully complete this side of the form. If the intended well is in a prorated or spaced field complete the plat below showing that the well will be properly located in relationship to other wells producing from the common source of supply. Please show all the wells and within 1 mile of the boundaries of the proposed acreage attribution unit for gas wells and within 1/2 mile of the boundaries of the proposed acreage attribution unit for oil wells.

API No. 15 - 205-27137-0000
 Operator: AX&P, Inc.
 Lease: Ubit 1 - Ellis
 Well Number: E#36Q-N
 Field: Neodesha
 Number of Acres attributable to well: 8
 QTR / QTR / QTR of acreage: SE - SE - SE

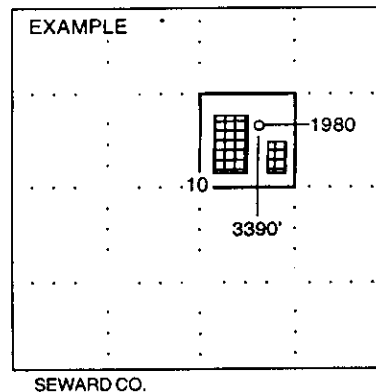
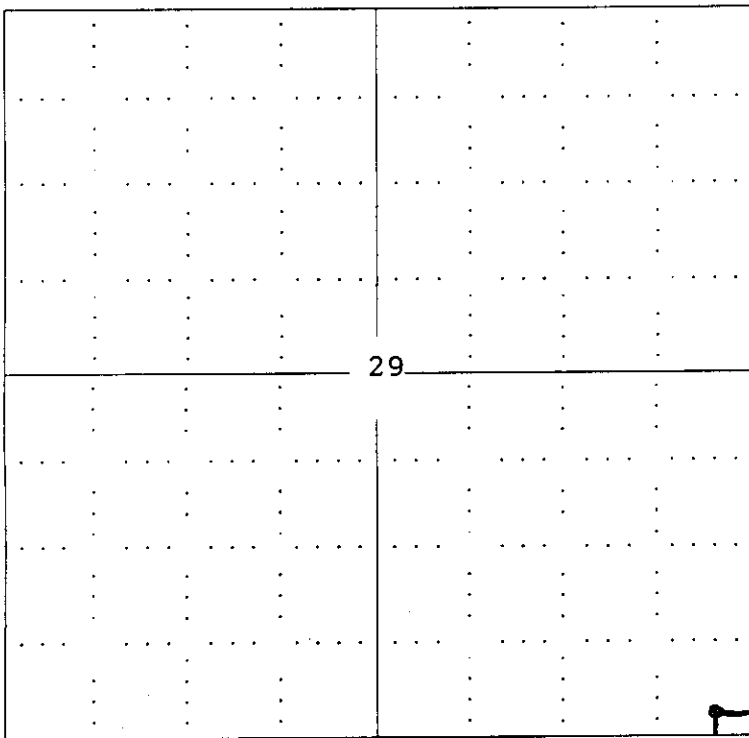
Location of Well: County: Wilson
85 feet from N / S Line of Section
250 feet from E / W Line of Section
 Sec. 29 Twp. 30 S. R. 16 East West

Is Section: Regular or Irregular

If Section is Irregular, locate well from nearest corner boundary.
 Section corner used: NE NW SE SW

PLAT

*(Show location of the well and shade attributable acreage for prorated or spaced wells.)
 (Show footage to the nearest lease or unit boundary line.)*

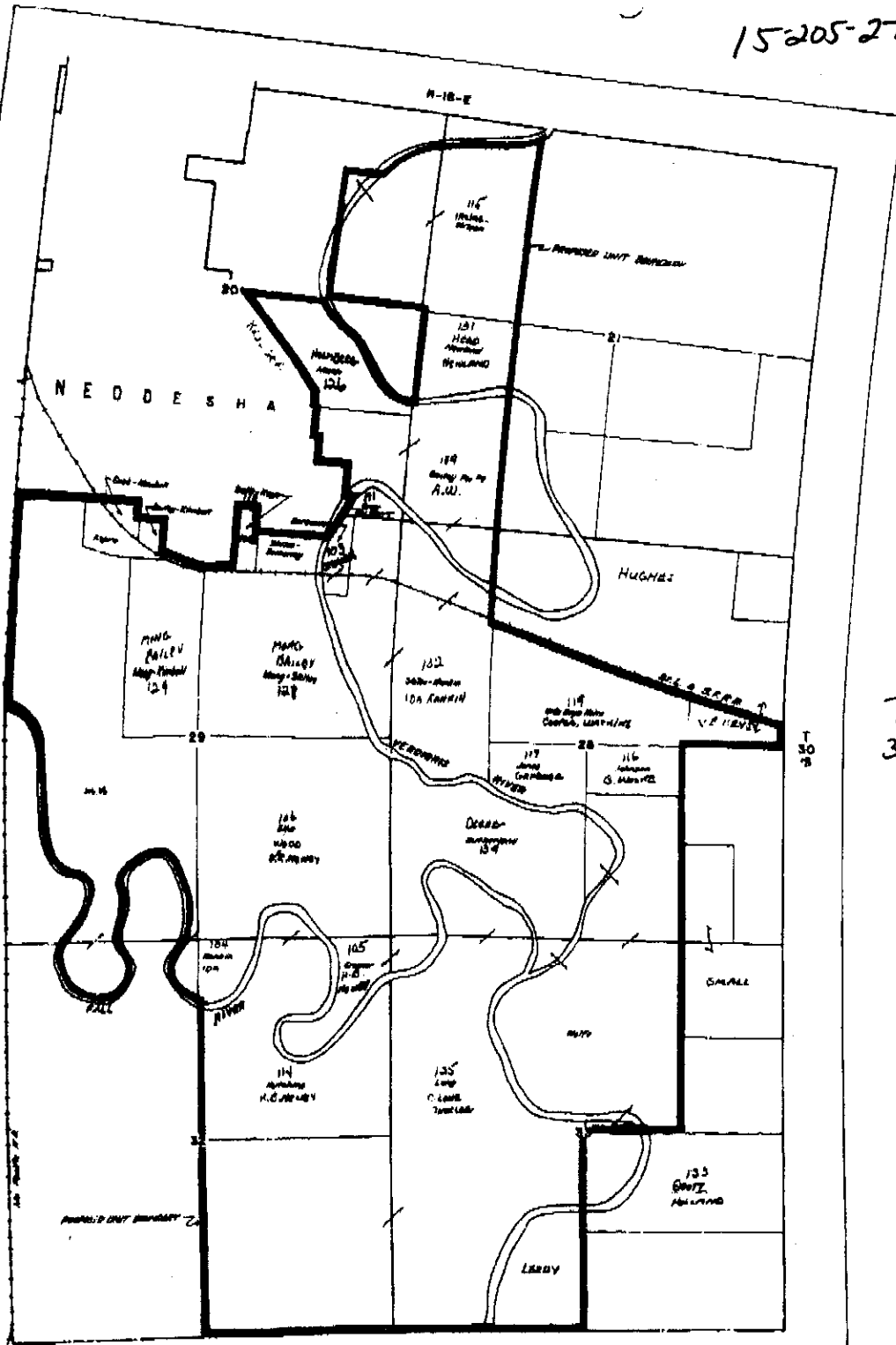


NOTE: In all cases locate the spot of the proposed drilling locaton.

In plotting the proposed location of the well, you must show:

1. The manner in which you are using the depicted plat by identifying section lines, i.e. 1 section, 1 section with 8 surrounding sections, 4 sections, etc.
2. The distance of the proposed drilling location from the section's south / north and east / west.
3. The distance to the nearest lease or unit boundary line.
4. If proposed location is located within a prorated or spaced field a certificate of acreage attribution plat must be attached: (CO-7 for oil wells; CG-8 for gas wells).

15-205-27137-0000




T
30S

R16E

**KANSAS CORPORATION COMMISSION
OIL & GAS CONSERVATION DIVISION
APPLICATION FOR SURFACE PIT**

Form CDP-1
April 2004
Form must be Typed

Submit in Duplicate

Operator Name: AX&P, Inc.		License Number: 3830
Operator Address: 20147 CR 200 Neodesha, Ks 66757		
Contact Person: J.J. Hanke		Phone Number: (620) 325-5212
Lease Name & Well No.: Unit 1 - Ellios E#36Q-N		Pit Location (QQQQ): _____ - SE - SE - SE
Type of Pit: <input type="checkbox"/> Emergency Pit <input type="checkbox"/> Burn Pit <input type="checkbox"/> Settling Pit <input checked="" type="checkbox"/> Drilling Pit <input type="checkbox"/> Workover Pit <input type="checkbox"/> Haul-Off Pit <small>(If WP Supply API No. or Year Drilled)</small>	Pit is: <input checked="" type="checkbox"/> Proposed <input type="checkbox"/> Existing If Existing, date constructed: _____ Pit capacity: 100 (bbbls)	Sec. 29 Twp. 30 R 16 <input checked="" type="checkbox"/> East <input type="checkbox"/> West 85 Feet from <input type="checkbox"/> North / <input checked="" type="checkbox"/> South Line of Section 250 Feet from <input checked="" type="checkbox"/> East / <input type="checkbox"/> West Line of Section Wilson County
Is the pit located in a Sensitive Ground Water Area? <input checked="" type="checkbox"/> Yes <input checked="" type="checkbox"/> No		Chloride concentration: _____ mg/l <small>(For Emergency Pits and Settling Pits only)</small>
Is the bottom below ground level? <input checked="" type="checkbox"/> Yes <input type="checkbox"/> No	Artificial Liner? <input type="checkbox"/> Yes <input checked="" type="checkbox"/> No	How is the pit lined if a plastic liner is not used?
Pit dimensions (all but working pits): 20 Length (feet) 10 Width (feet) _____ N/A: Steel Pits Depth from ground level to deepest point: 5 (feet)		
If the pit is lined give a brief description of the liner material, thickness and installation procedure.		Describe procedures for periodic maintenance and determining liner integrity, including any special monitoring. check pit level daily
Distance to nearest water well within one-mile of pit N/4 1/2 mile Depth of water well _____ feet		Depth to shallowest fresh water 100+ feet. Source of information: _____ measured _____ well owner _____ electric log <input checked="" type="checkbox"/> KDWR
Emergency, Settling and Burn Pits ONLY: Producing Formation: _____ Number of producing wells on lease: _____ Barrels of fluid produced daily: _____ Does the slope from the tank battery allow all spilled fluids to flow into the pit? <input type="checkbox"/> Yes <input type="checkbox"/> No		Drilling, Workover and Haul-Off Pits ONLY: Type of material utilized in drilling/workover: fresh water Number of working pits to be utilized: one Abandonment procedure: backfill w topsoil Drill pits must be closed within 365 days of spud date.
I hereby certify that the above statements are true and correct to the best of my knowledge and belief.		
<u>3/21/07</u> Date	 Signature of Applicant or Agent	RECEIVED MAR 23 2007 KCC WICHITA
KCC OFFICE USE ONLY		
Date Received: <u>3/23/07</u> Permit Number: _____	Permit Date: <u>3/23/07</u> Lease Inspection: <input type="checkbox"/> Yes <input checked="" type="checkbox"/> No	

15205-27137-0330

Mail to: KCC - Conservation Division, 130 S. Market - Room 2078, Wichita, Kansas 67202